十勝岳周辺の地殻変動

－GEONET(電子基準点等)による連続観測結果－

「上士幌２」－「上富良野」等の基線で、2026年３月末頃からわずかな伸びが見られます。

十勝岳周辺 GNSS連続観測基線図

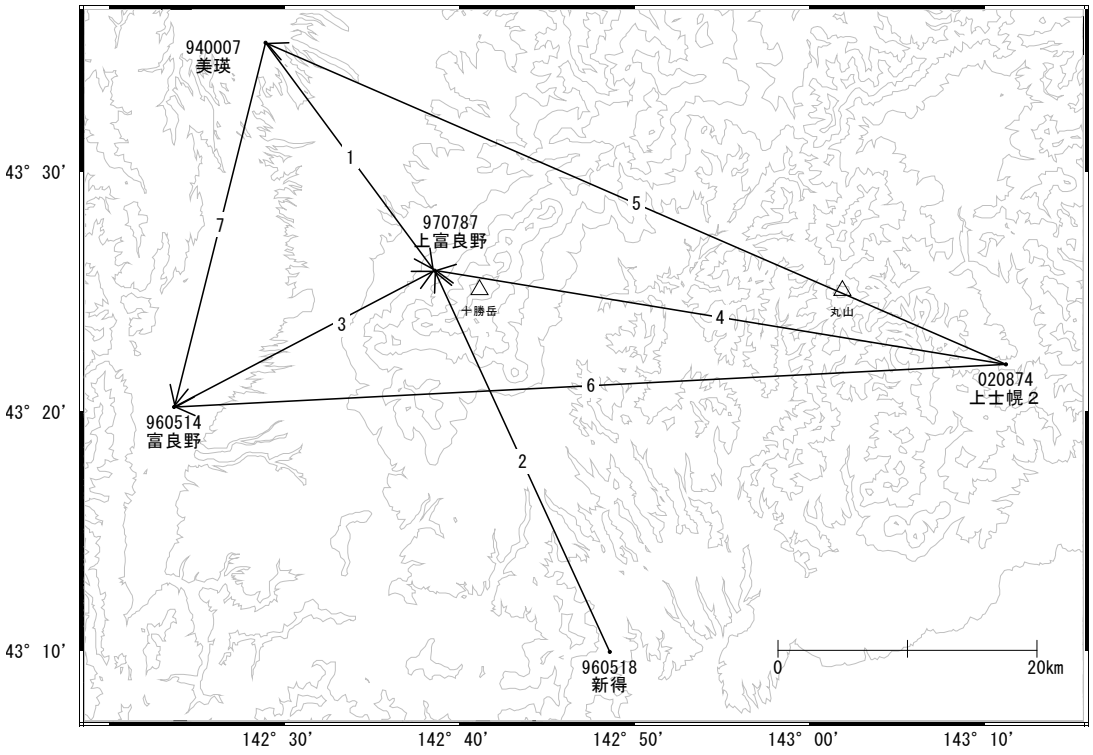

基線変化グラフ

期間: 2022-06-01～2026-06-22 JST

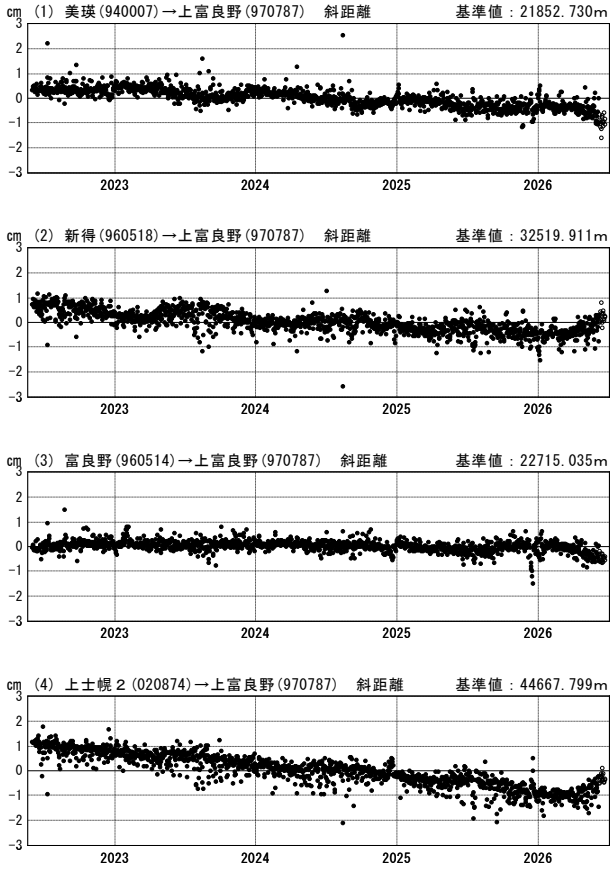

基線変化グラフ

期間: 2025-06-01～2026-06-22 JST

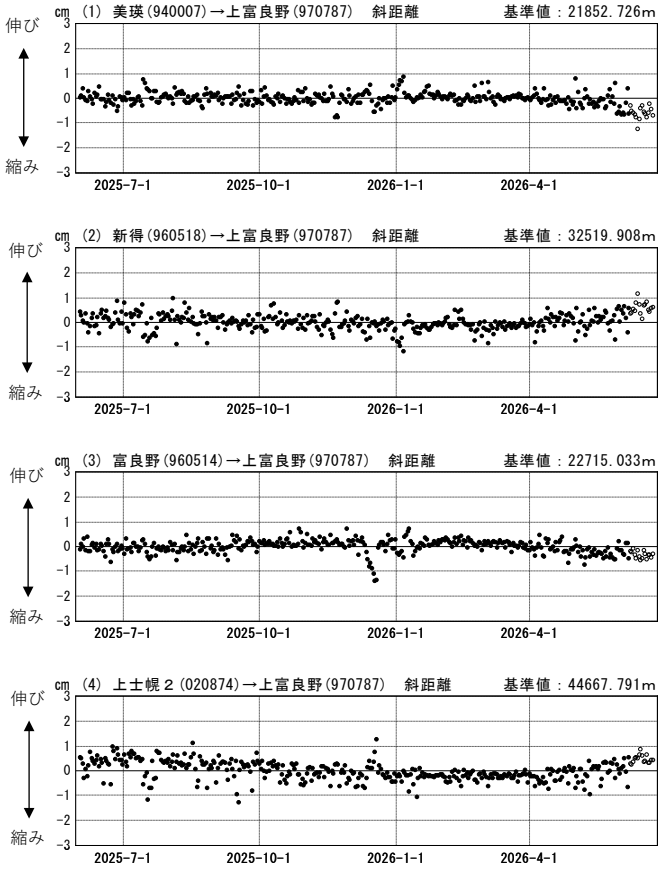

●---[F5.1:最終解]　○---[R5.1:速報解]

国土地理院

基線変化グラフ

期間: 2022-06-01～2026-06-22 JST

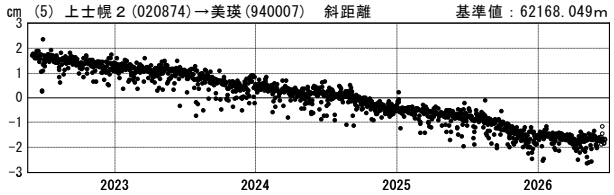

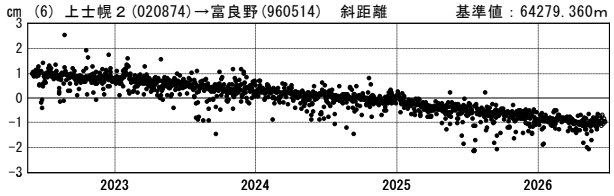

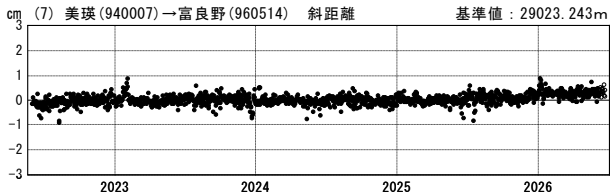

基線変化グラフ

期間: 2025-06-01～2026-06-22 JST

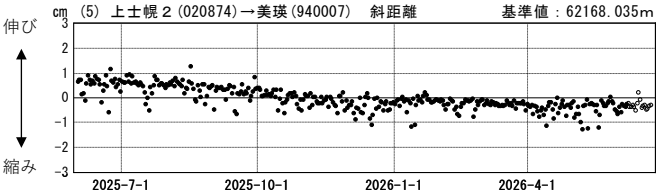

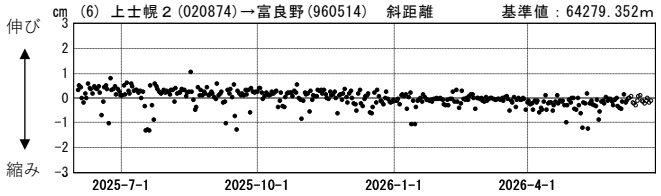

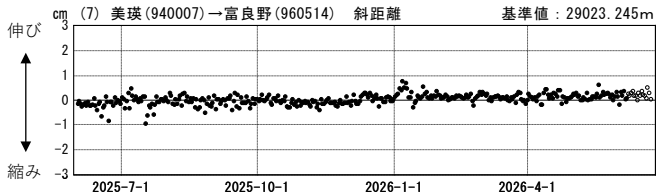

●---[F5.1:最終解]　○---[R5.1:速報解]

国土地理院