薩摩硫黄島周辺の地殻変動

－GEONET(電子基準点等)による連続観測結果－

「薩摩硫黄島」で2026年２月頃から見られていた西向きのわずかな変動は、2026年４月頃から停滞しています。

薩摩硫黄島周辺　GNSS連続観測基線図

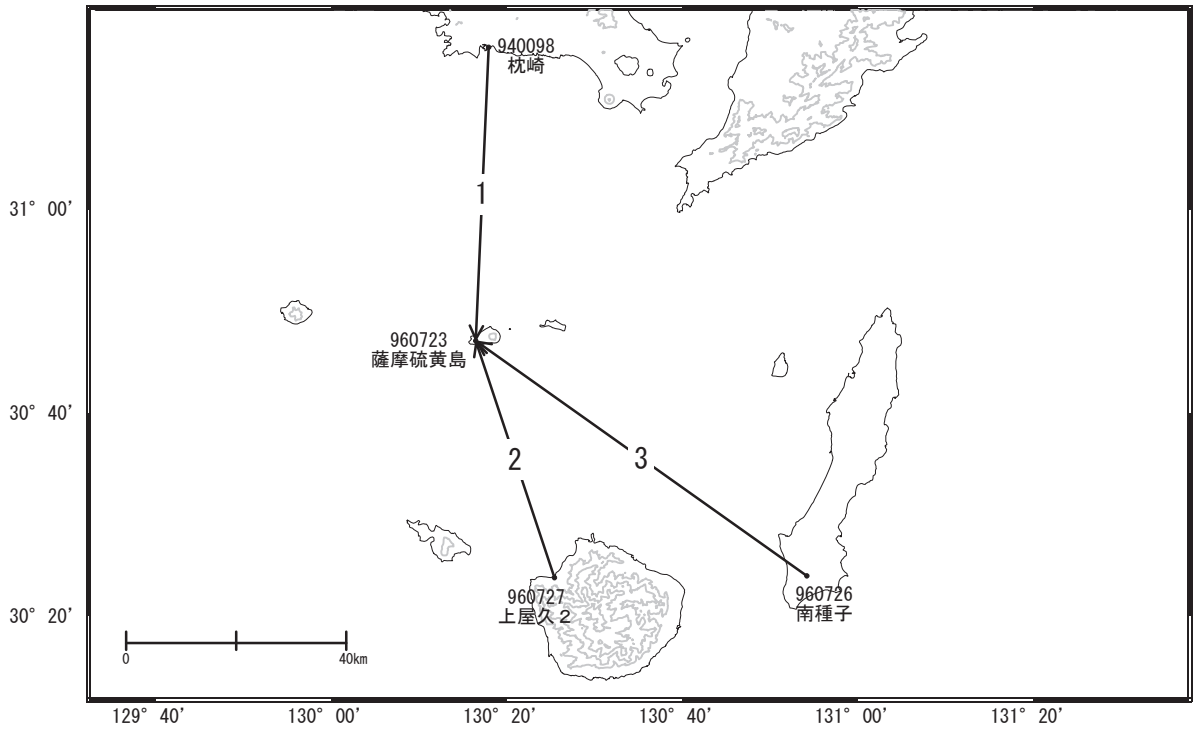

成分変化グラフ

期間: 2023-05-01～2026-05-23 JST

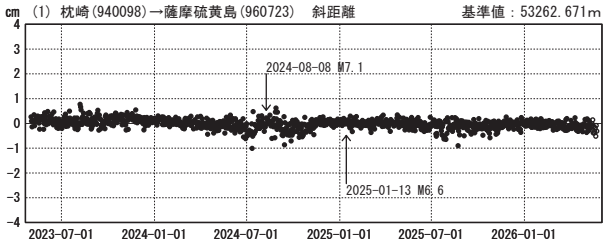

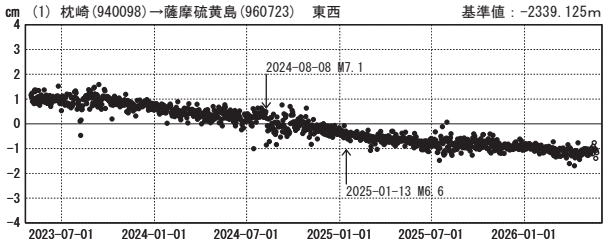

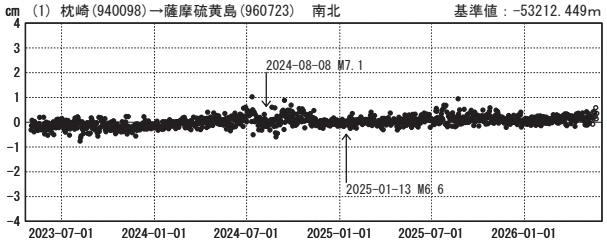

成分変化グラフ

期間: 2025-05-01～2026-05-23 JST

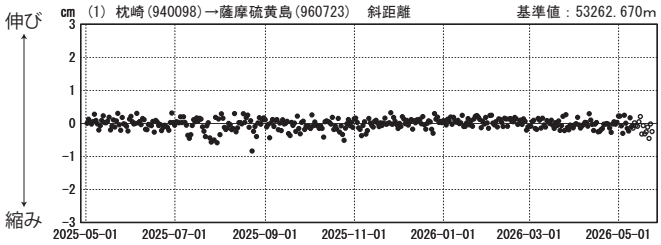

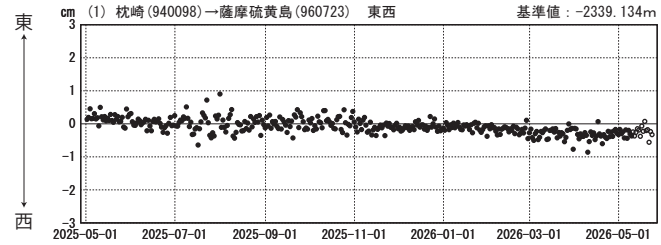

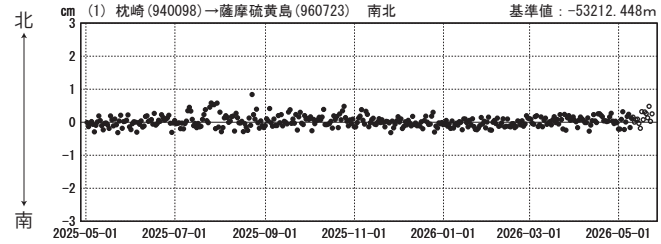

●---[F5.1:最終解]　○---[R5.1:速報解]

国土地理院

成分変化グラフ

期間: 2023-05-01～2026-05-23 JST

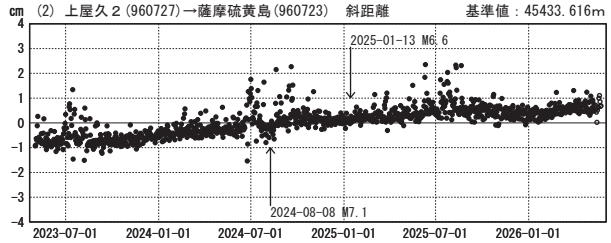

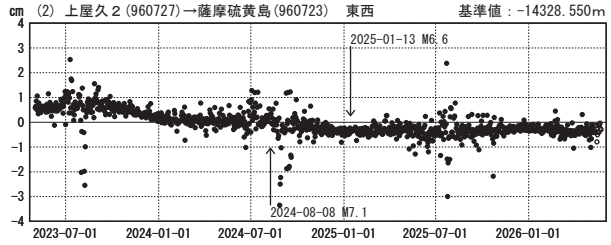

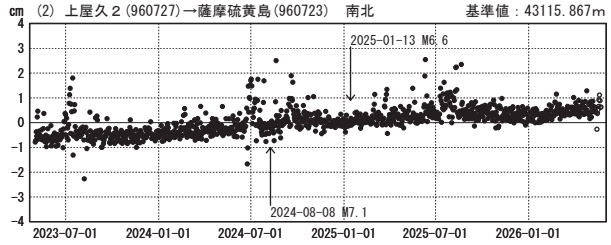

成分変化グラフ

期間: 2025-05-01～2026-05-23 JST

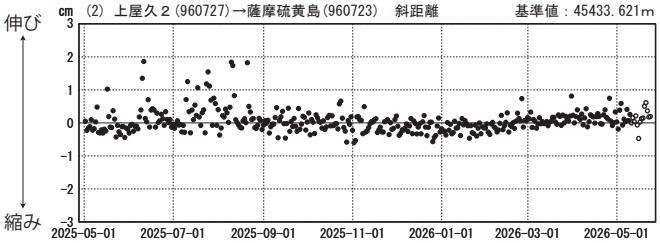

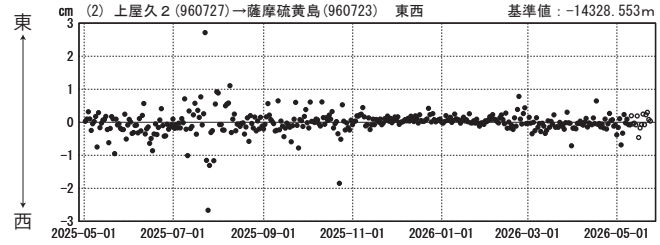

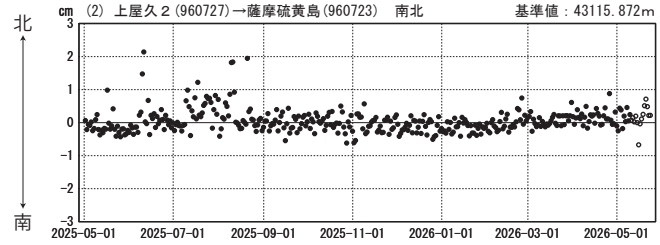

●---[F5.1:最終解]　○---[R5.1:速報解]

国土地理院

成分変化グラフ

期間: 2023-05-01～2026-05-23 JST

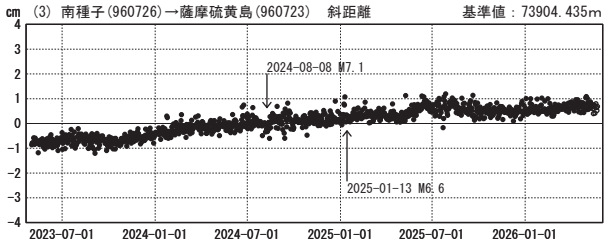

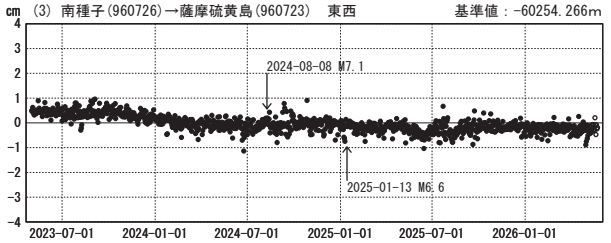

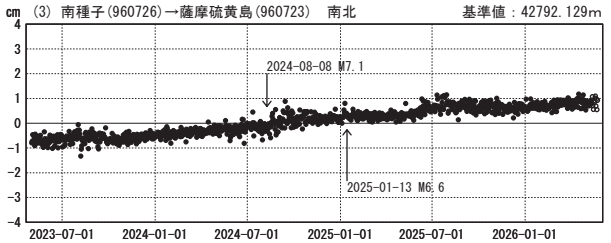

成分変化グラフ

期間: 2025-05-01～2026-05-23 JST

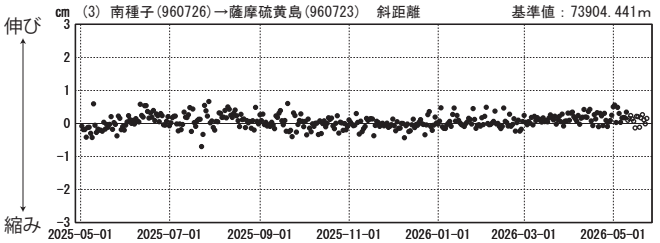

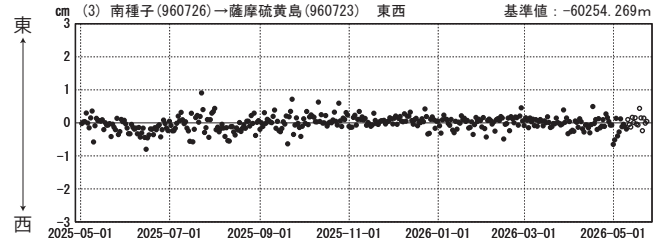

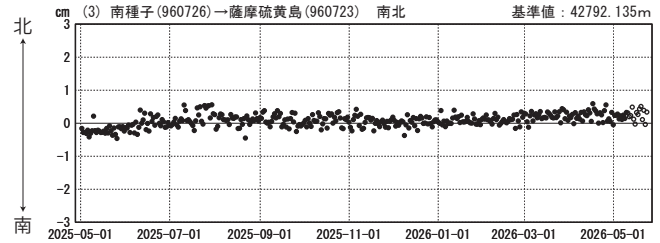

●---[F5.1:最終解]　○---[R5.1:速報解]

国土地理院