資料１

三陸沖の地震(4月20日 M7.7)前後の観測データ(暫定)

この地震に伴う地殻変動が観測された.

地殻変動(水平)

基準期間:2026-04-13～2026-04-19[R5.1:速報解]
比較期間:2026-04-21～2026-04-27[R5.1:速報解]

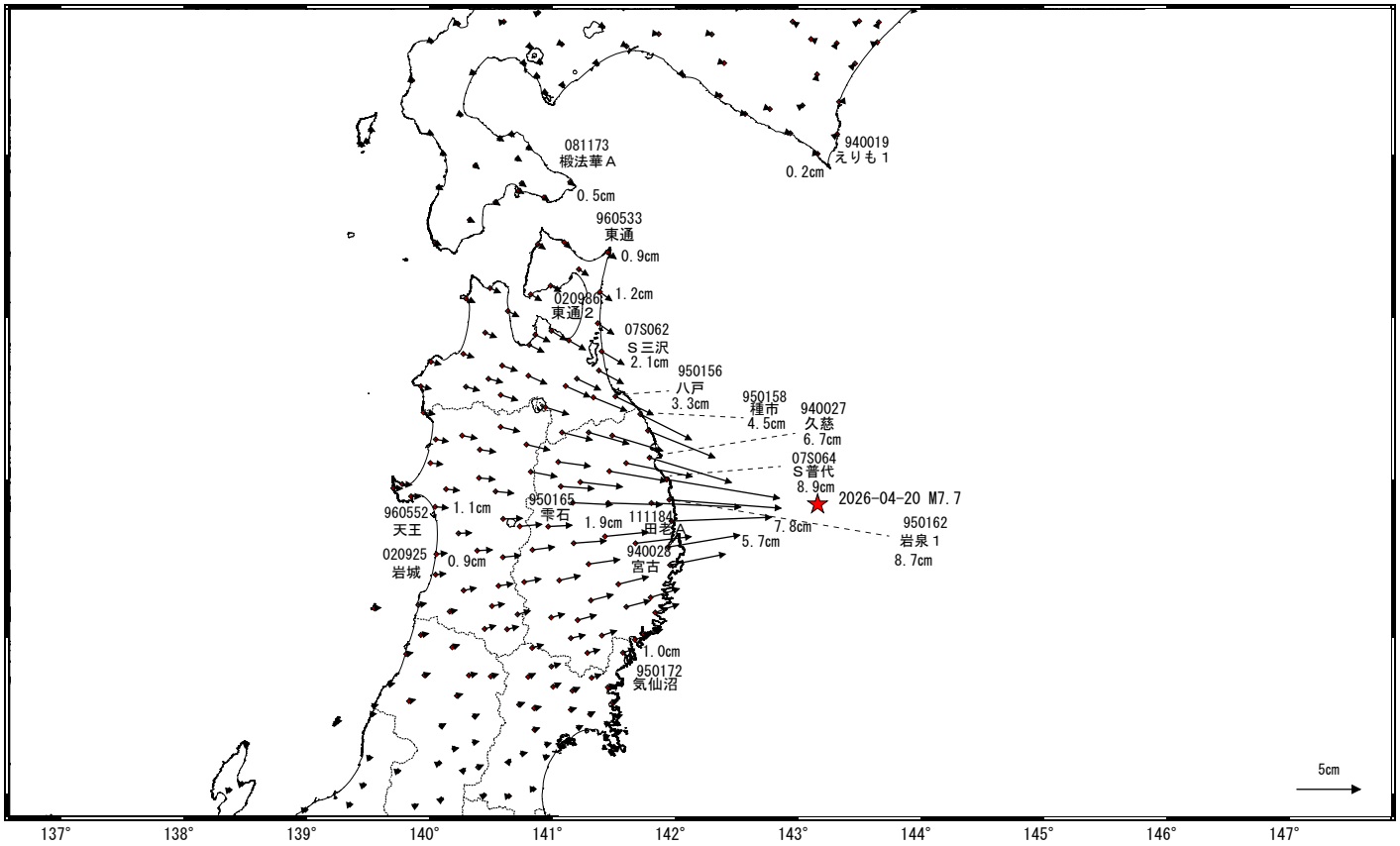

★震央
☆ 固定局:猿払(950101)(北海道)

地殻変動(上下)

基準期間:2026-04-13～2026-04-19[R5.1:速報解]
比較期間:2026-04-21～2026-04-27[R5.1:速報解]

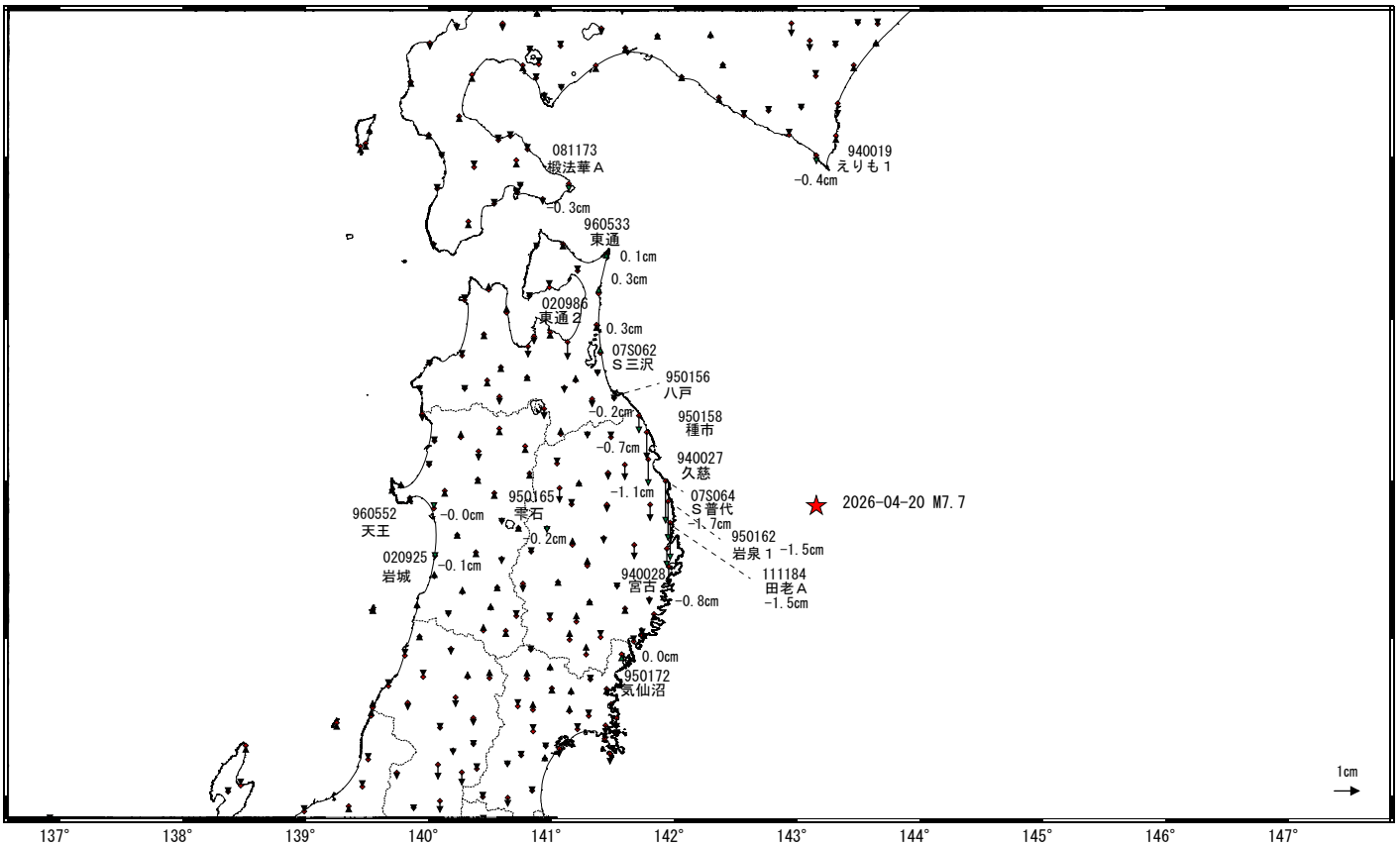

★震央
☆ 固定局:猿払(950101)(北海道)

国土地理院

1次トレンド除去後グラフ

計算期間: 2023-01-01～2025-01-01

期間: 2025-09-01～2026-05-06 JST

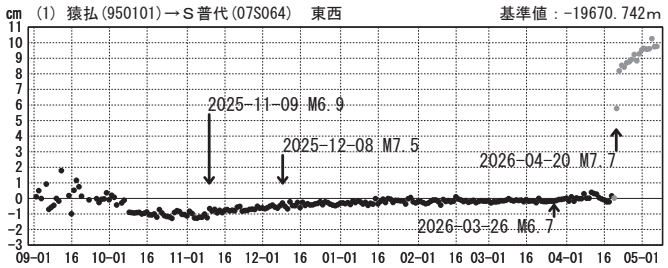

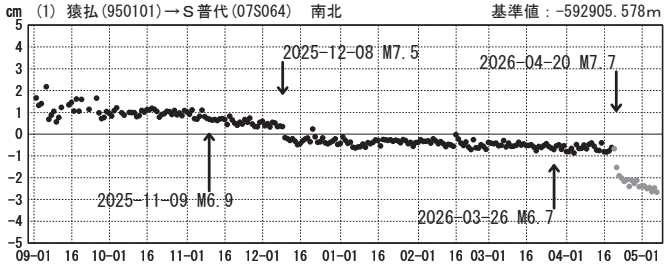

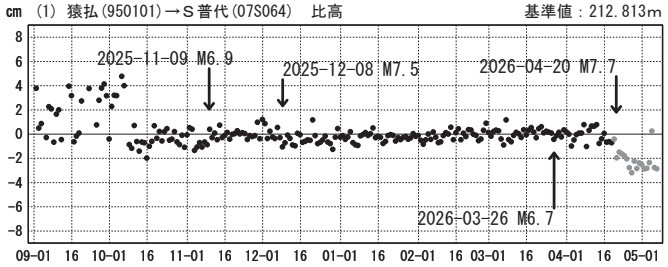

期間: 2025-09-01～2026-05-06 JST

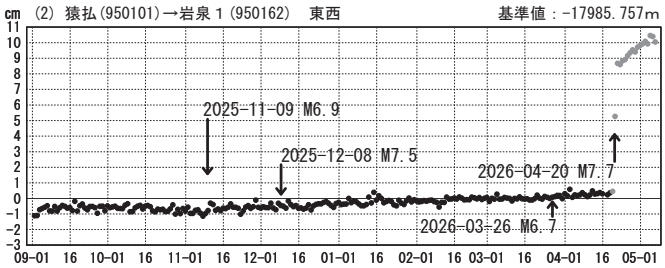

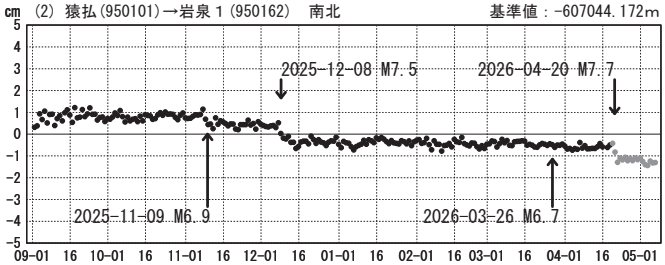

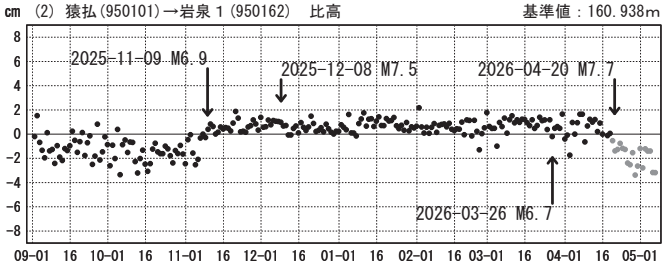

期間: 2025-09-01～2026-05-06 JST

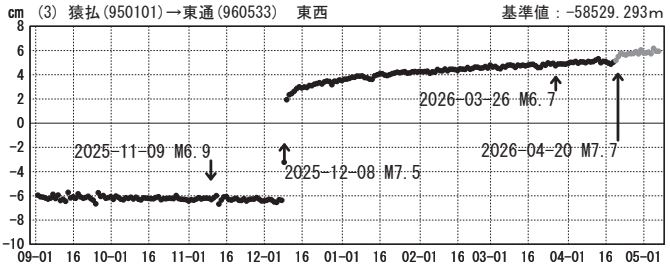

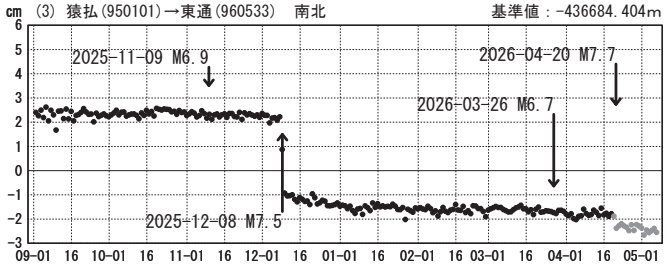

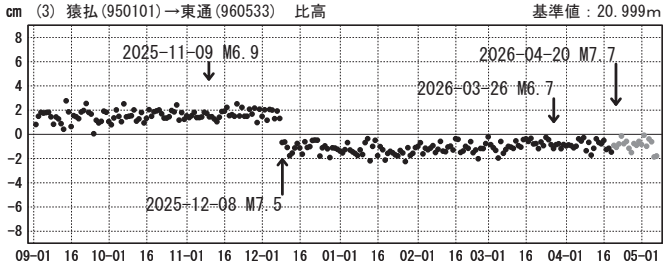

期間: 2025-09-01～2026-05-06 JST

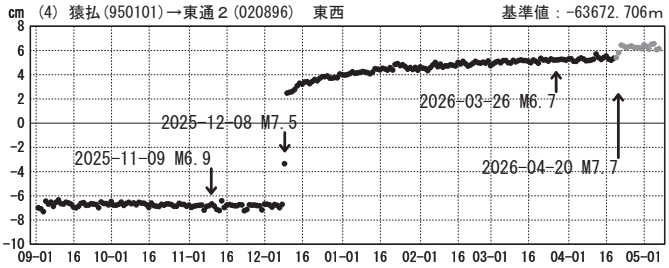

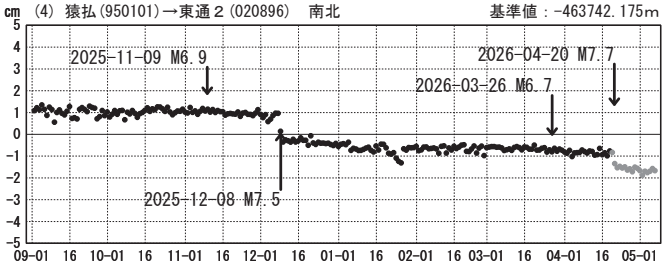

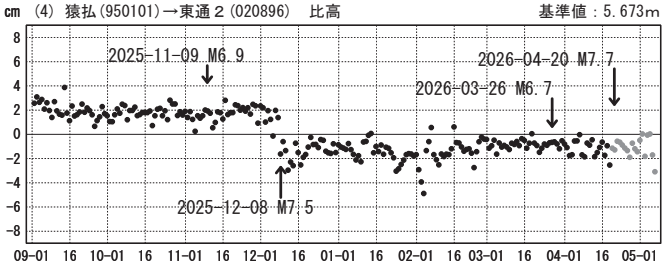

●---[F5.1:最終解] ●---[R5.1:速報解]

国土地理院

1次トレンド除去後グラフ

計算期間: 2023-01-01～2025-01-01

期間: 2025-09-01～2026-05-06 JST

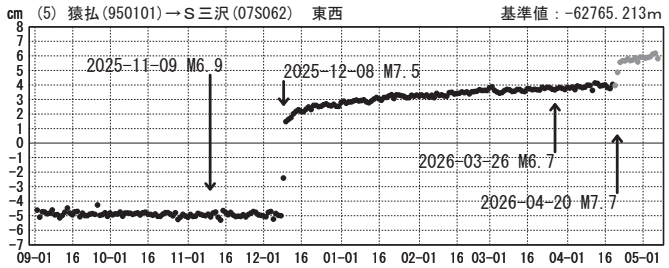

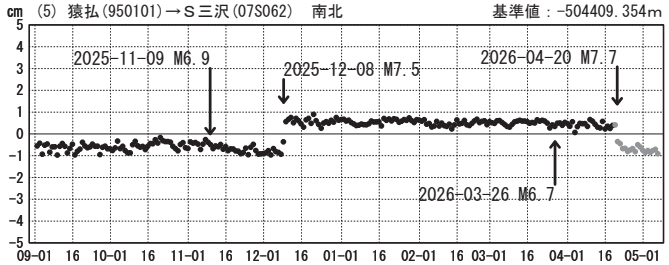

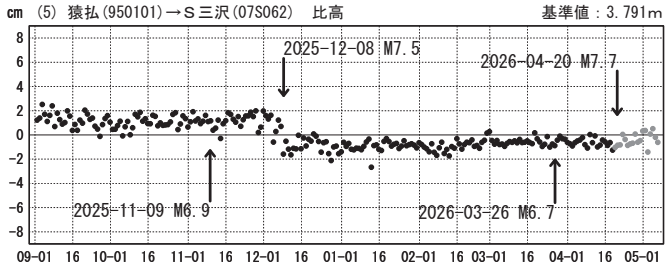

期間: 2025-09-01～2026-05-06 JST

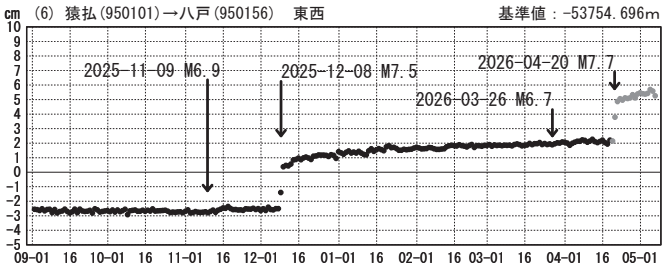

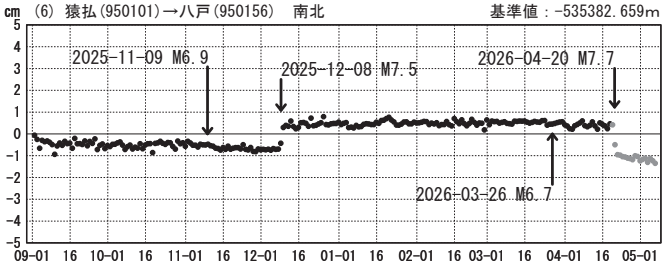

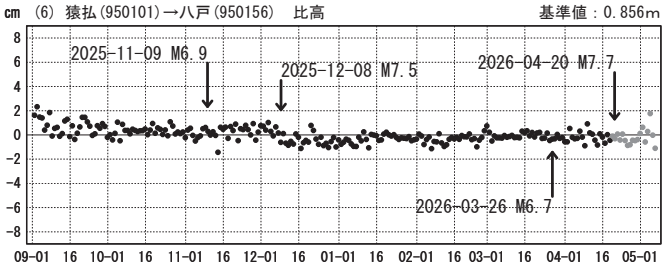

期間: 2025-09-01～2026-05-06 JST

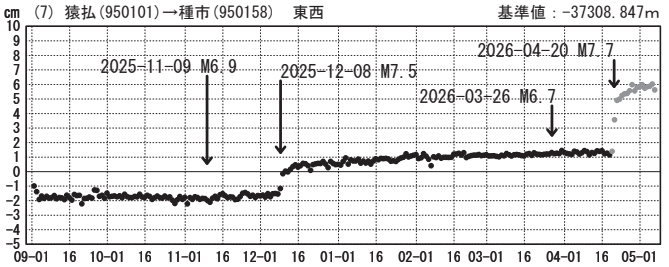

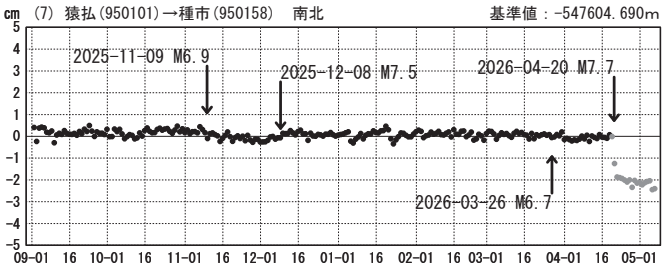

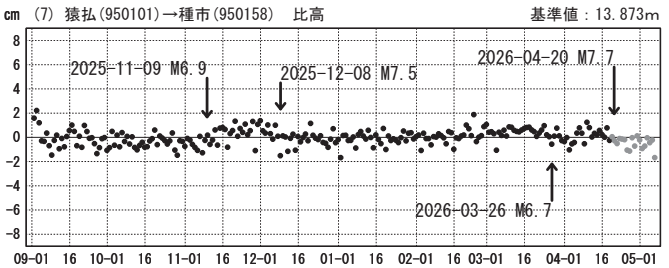

期間: 2025-09-01～2026-05-06 JST

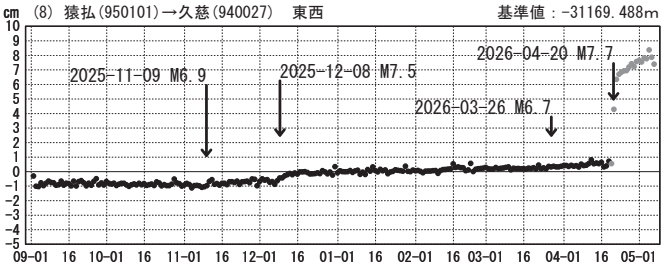

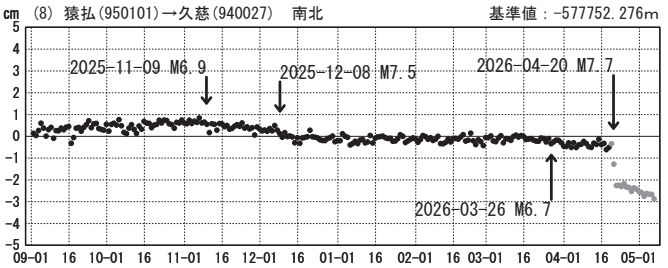

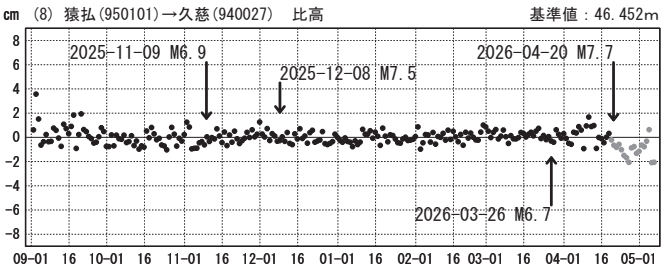

●---[F5.1:最終解] ●---[R5.1:速報解]

国土地理院

1次トレンド除去後グラフ

計算期間: 2023-01-01～2025-01-01

期間: 2025-09-01～2026-05-06 JST

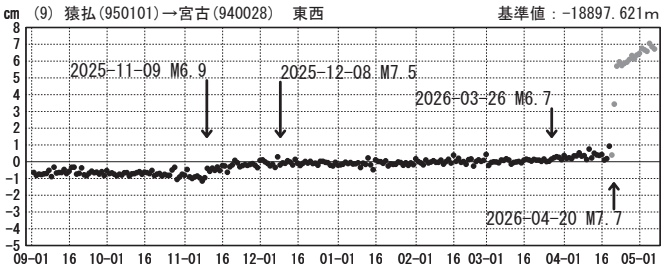

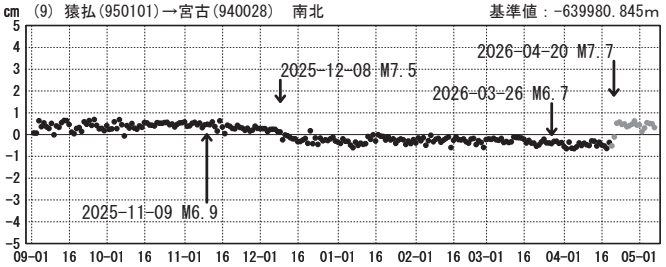

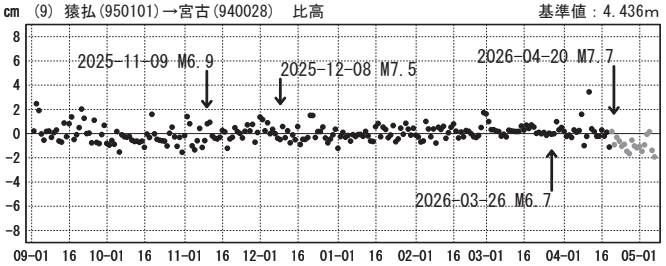

期間: 2025-09-01～2026-05-06 JST

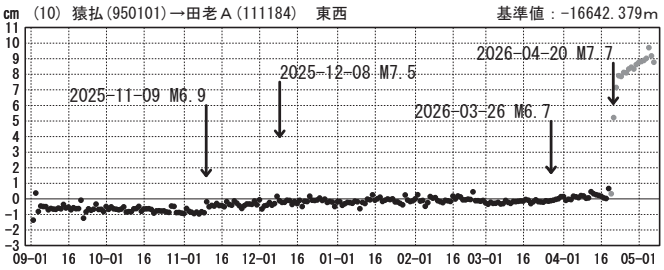

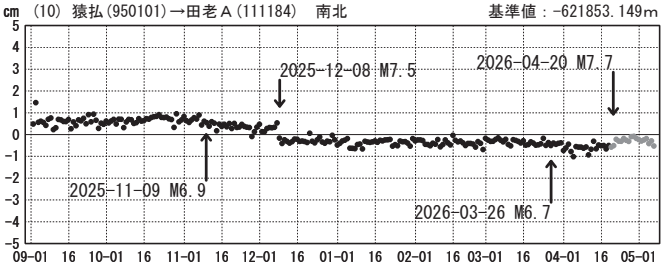

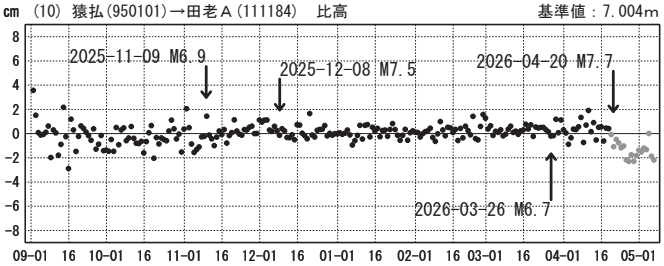

期間: 2025-09-01～2026-05-06 JST

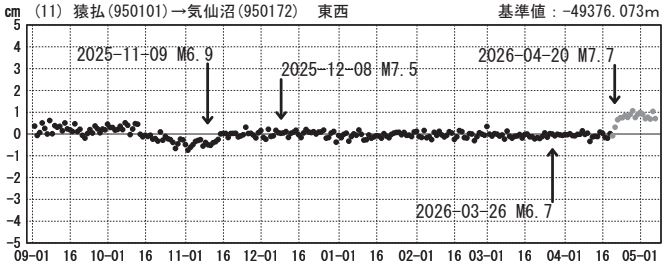

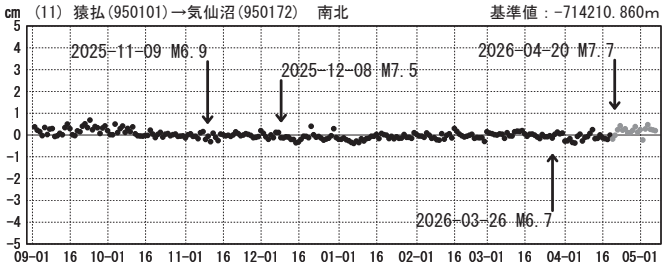

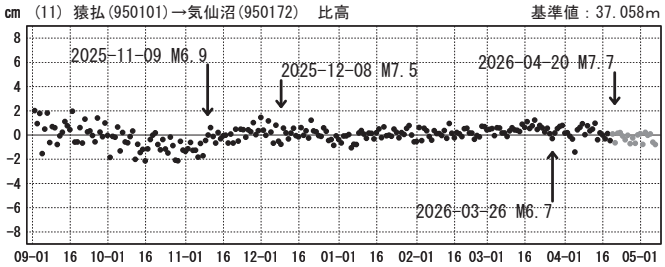

期間: 2025-09-01～2026-05-06 JST

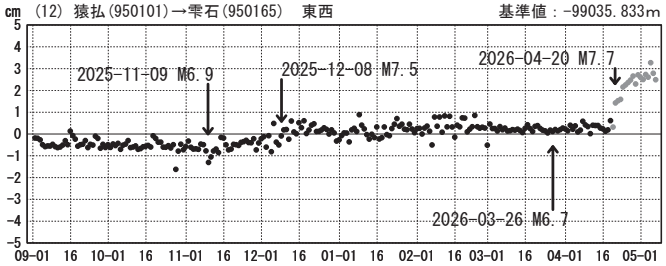

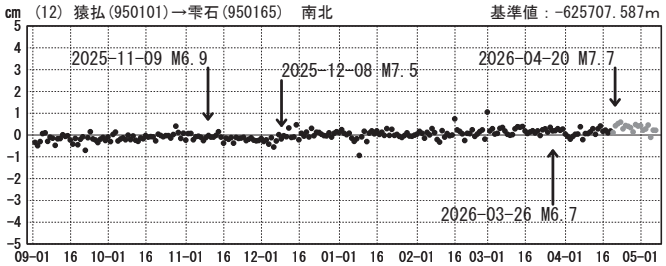

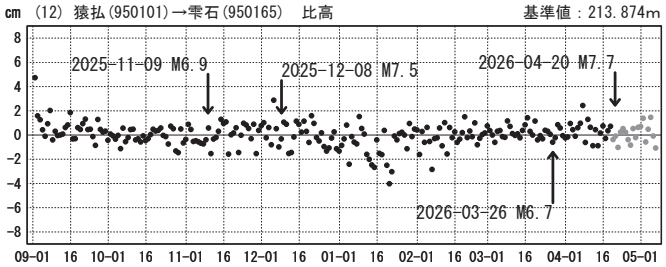

●---[F5.1:最終解] ●---[R5.1:速報解]

国土地理院

1次トレンド除去後グラフ

計算期間: 2023-01-01～2025-01-01

期間: 2025-09-01～2026-05-06 JST

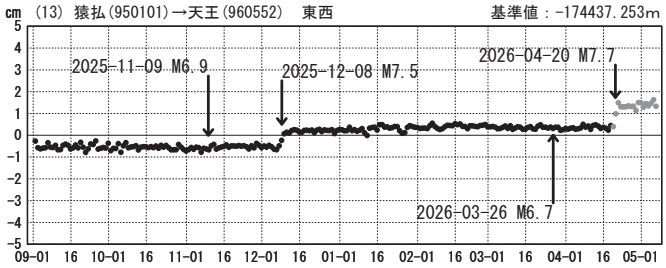

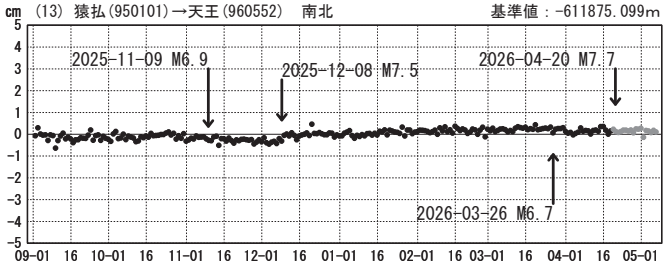

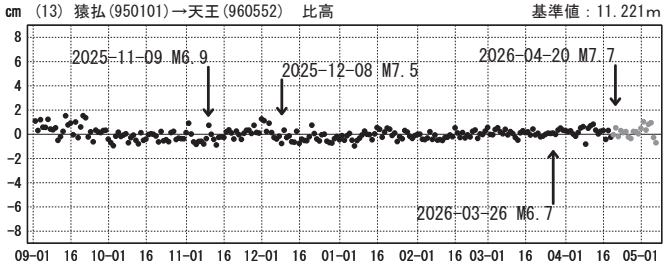

期間: 2025-09-01～2026-05-06 JST

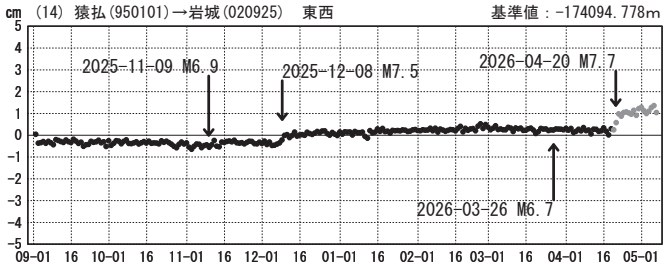

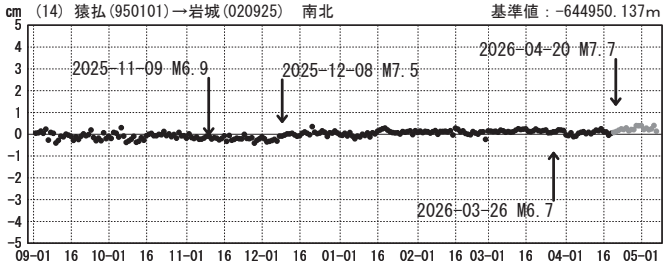

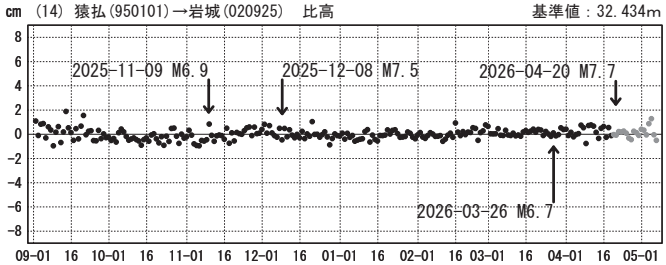

期間: 2025-09-01～2026-05-06 JST

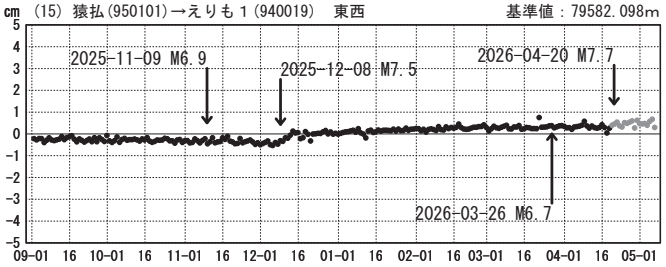

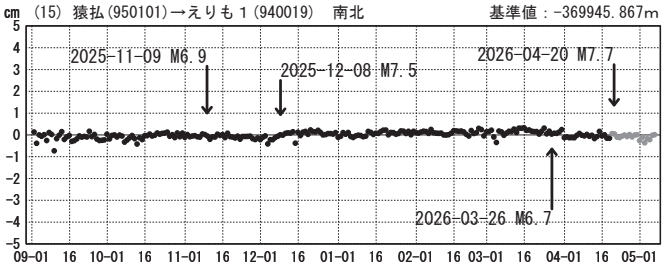

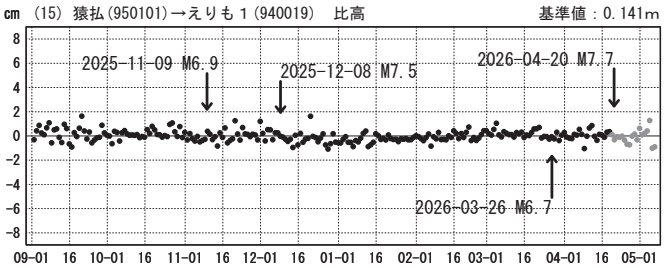

期間: 2025-09-01～2026-05-06 JST

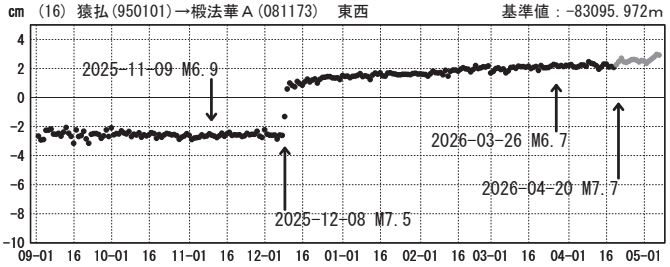

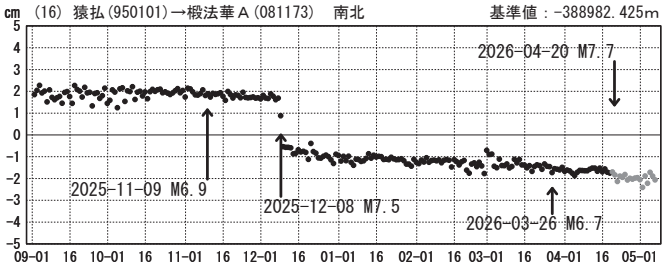

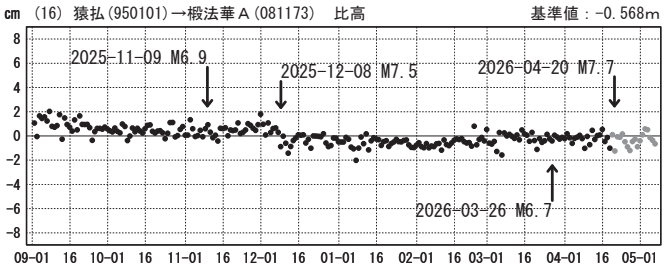

●---[F5.1:最終解] ●---[R5.1:速報解]

国土地理院