諏訪之瀬島周辺の地殻変動

－GEONET(電子基準点等)による連続観測結果－

顕著な地殻変動は観測されていません。

諏訪之瀬島周辺　GNSS連続観測基線図

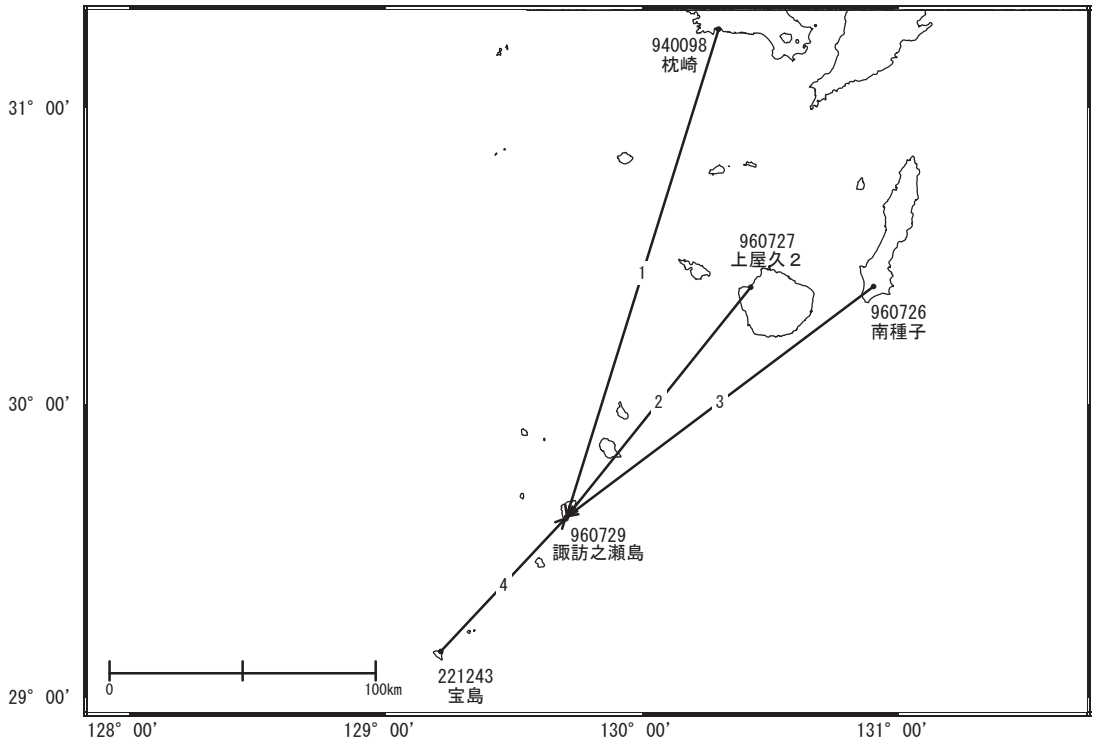

成分変化グラフ

期間: 2022-03-01～2026-03-21 JST

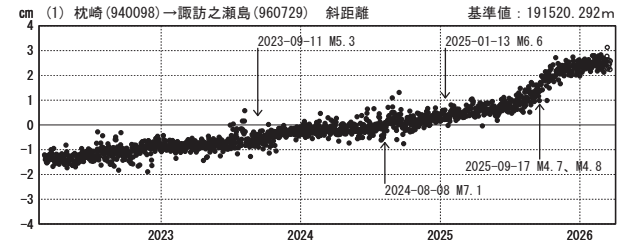

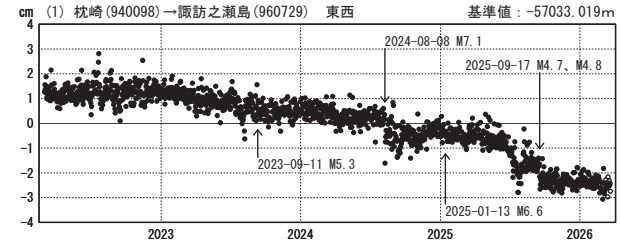

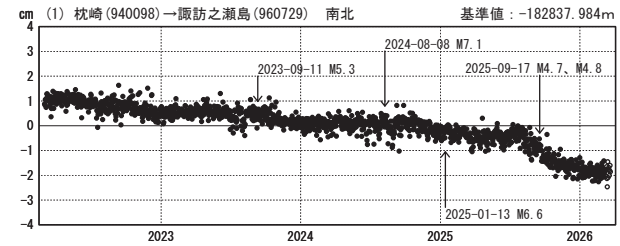

成分変化グラフ

期間: 2025-03-01～2026-03-21 JST

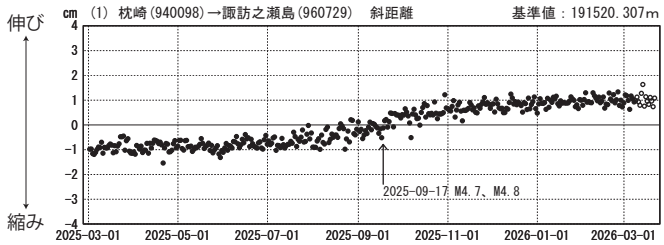

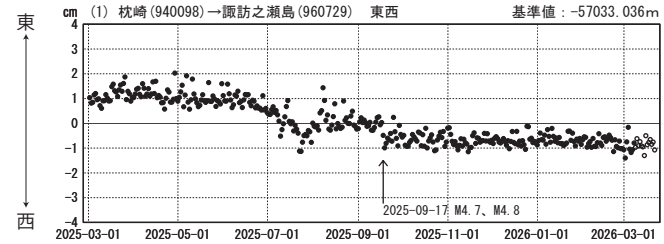

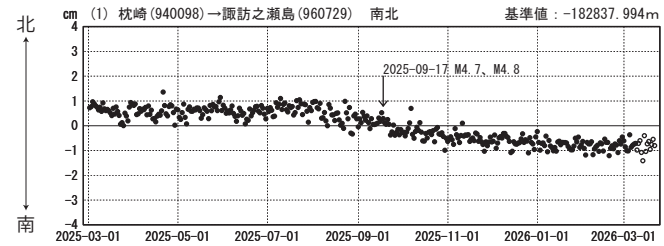

●---[F5.1:最終解]　○---[R5.1:速報解]

国土地理院

成分変化グラフ

期間: 2022-03-01～2026-03-21 JST

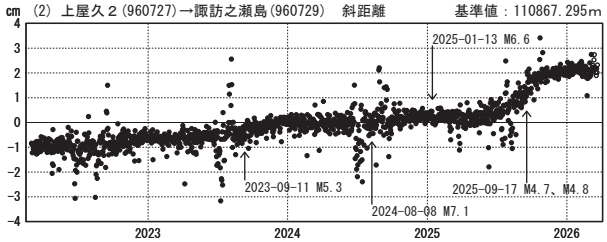

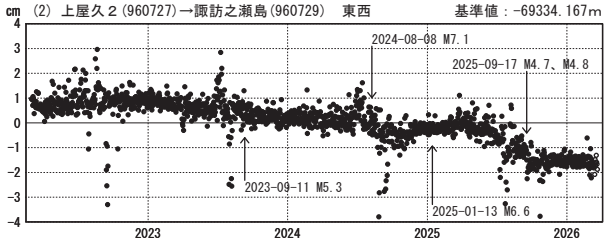

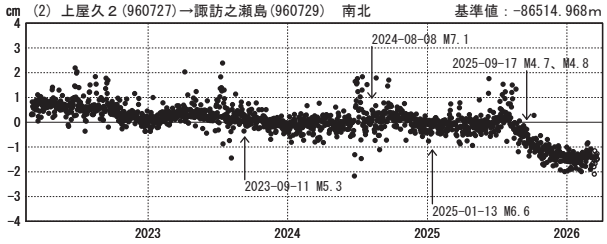

成分変化グラフ

期間: 2025-03-01～2026-03-21 JST

伸び ↕ 縮み

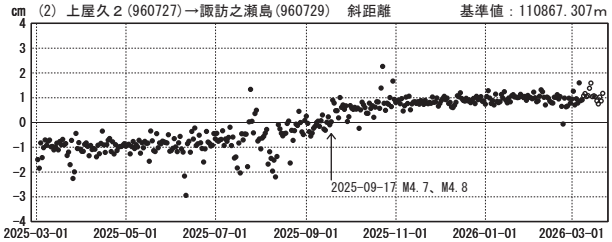

東 ↕ 西

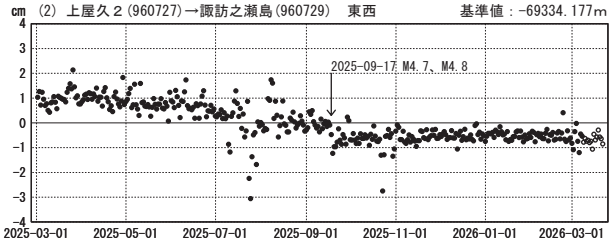

北 ↕ 南

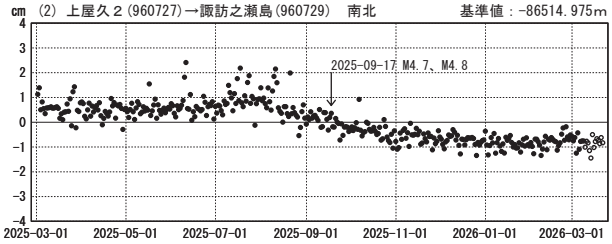

●---[F5.1:最終解]　○---[R5.1:速報解]

国土地理院

成分変化グラフ

期間: 2022-03-01～2026-03-21 JST

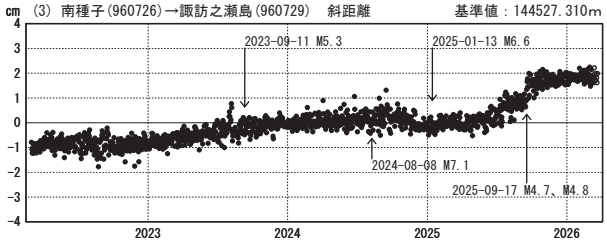

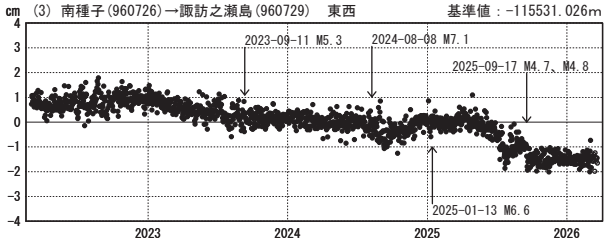

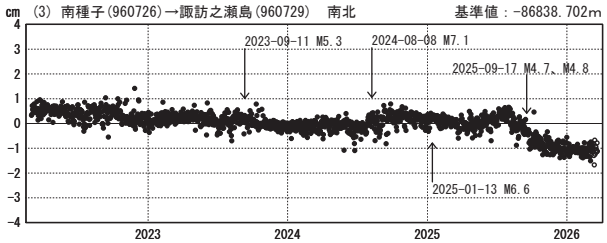

成分変化グラフ

期間: 2025-03-01～2026-03-21 JST

伸び ↕ 縮み

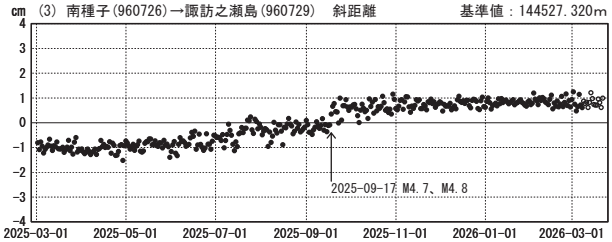

東 ↕ 西

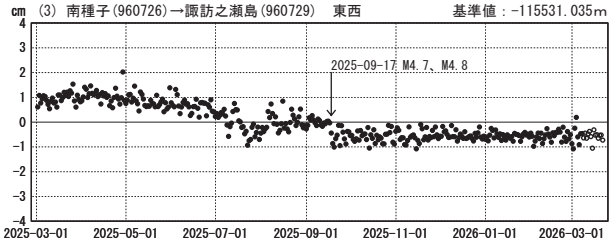

北 ↕ 南

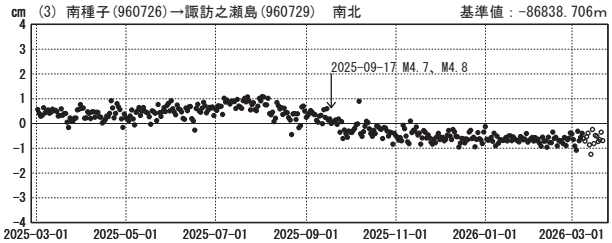

●---[F5.1:最終解]　○---[R5.1:速報解]

国土地理院

成分変化グラフ

期間: 2022-03-01～2026-03-21 JST

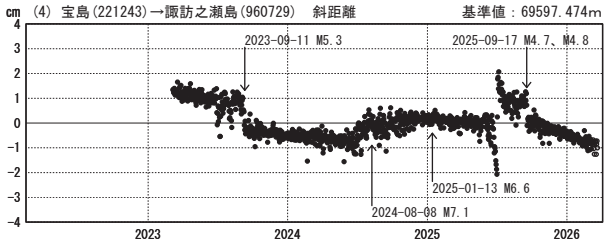

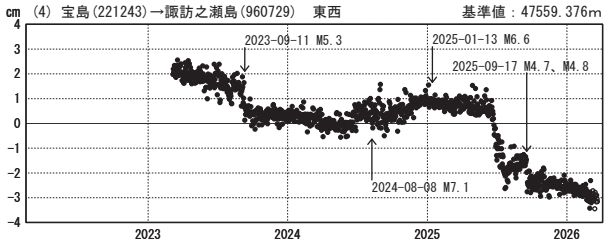

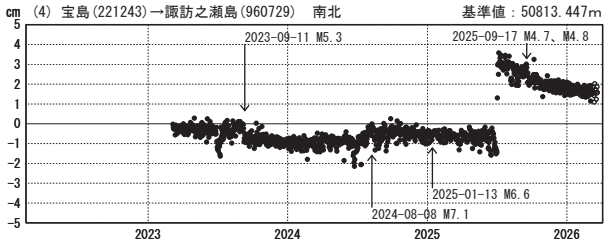

成分変化グラフ

期間: 2025-03-01～2026-03-21 JST

伸び ↕ 縮み

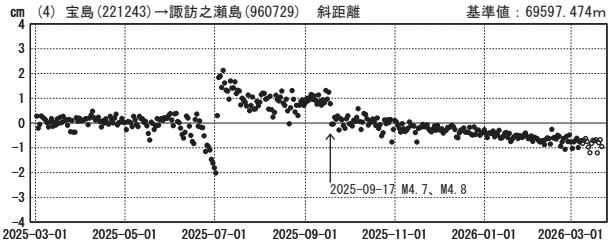

東 ↕ 西

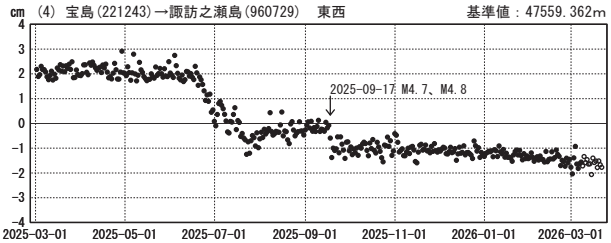

北 ↕ 南

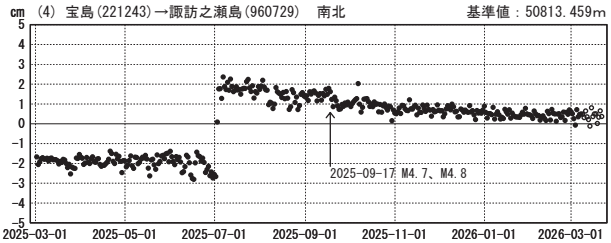

●---[F5.1:最終解]　○---[R5.1:速報解]

国土地理院