岩手山周辺の地殻変動

－GEONET(電子基準点等)による連続観測結果－

岩手山周辺の「雫石」－「岩手松尾」等の基線で、2024年４月頃から見られていた伸びは、2025年８月頃から停滞しています。

岩手山周辺　GNSS連続観測基線図

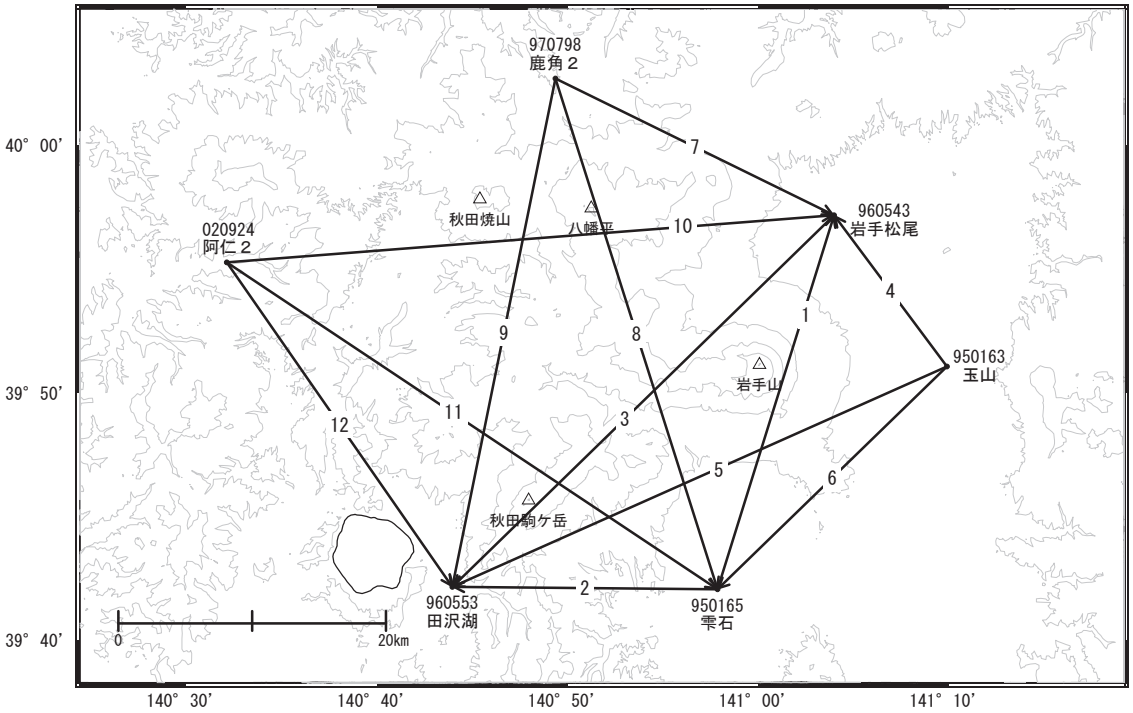

基線変化グラフ

期間: 2022-03-01～2026-03-21 JST

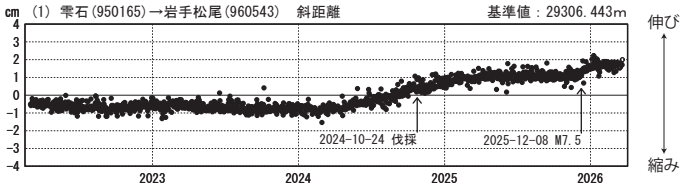

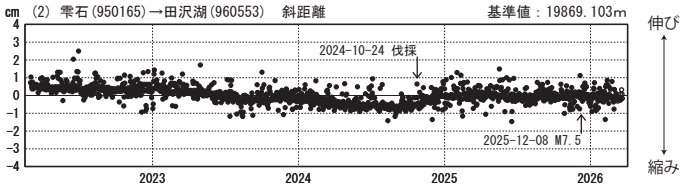

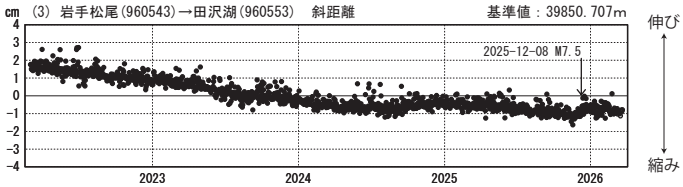

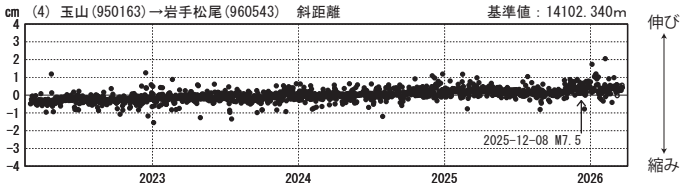

伸び

縮み

基線変化グラフ

期間: 2025-03-01～2026-03-21 JST

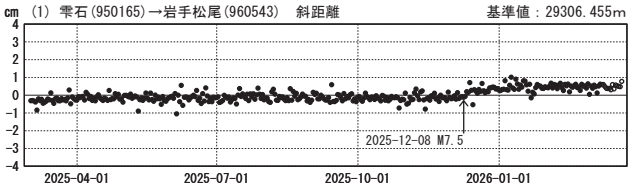

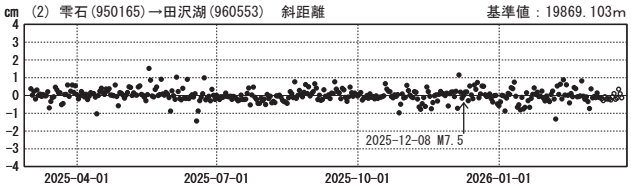

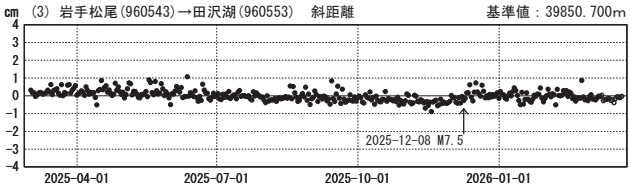

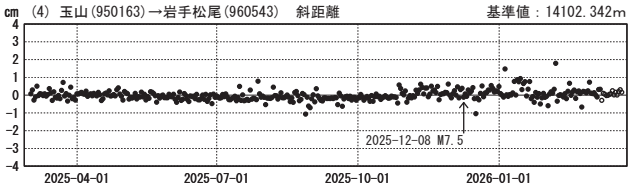

●---[F5.1:最終解]　○---[R5.1:速報解]

国土地理院

基線変化グラフ

期間: 2022-03-01～2026-03-21 JST

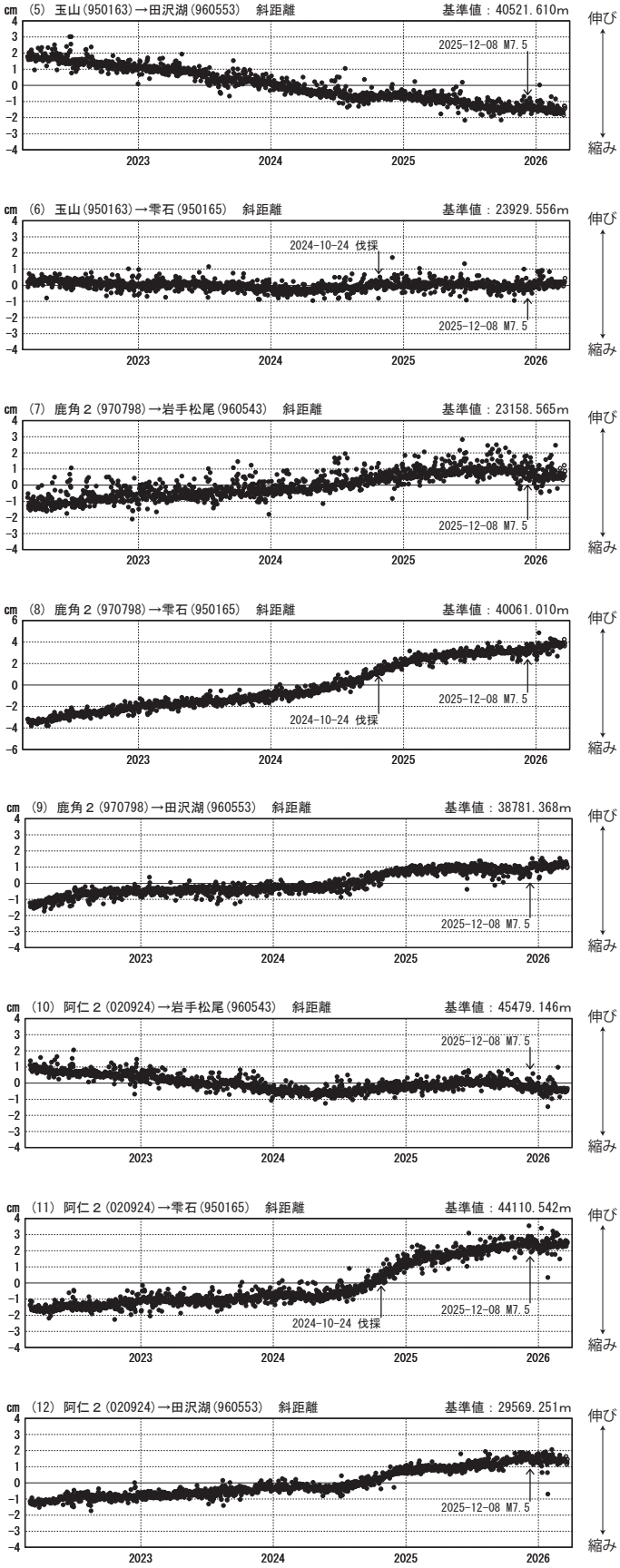

基線変化グラフ

期間: 2025-03-01～2026-03-21 JST

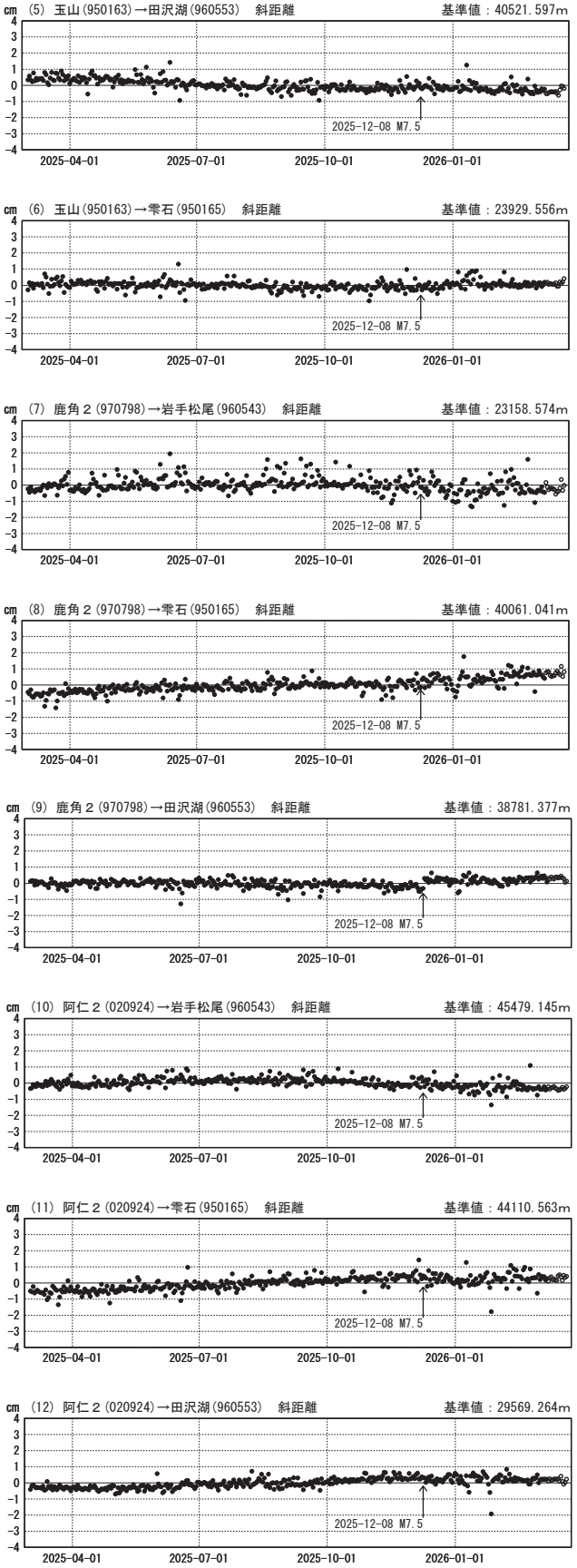

●---[F5.1:最終解]　○---[R5.1:速報解]

国土地理院