桜島周辺の地殻変動

－GEONET(電子基準点等)による連続観測結果－

鹿児島（錦江）湾を挟む「鹿児島郡山」－「鹿児島福山」等の基線で2024年11月頃からわずかな伸びが見られます。

桜島周辺　GNSS連続観測基線図(1)

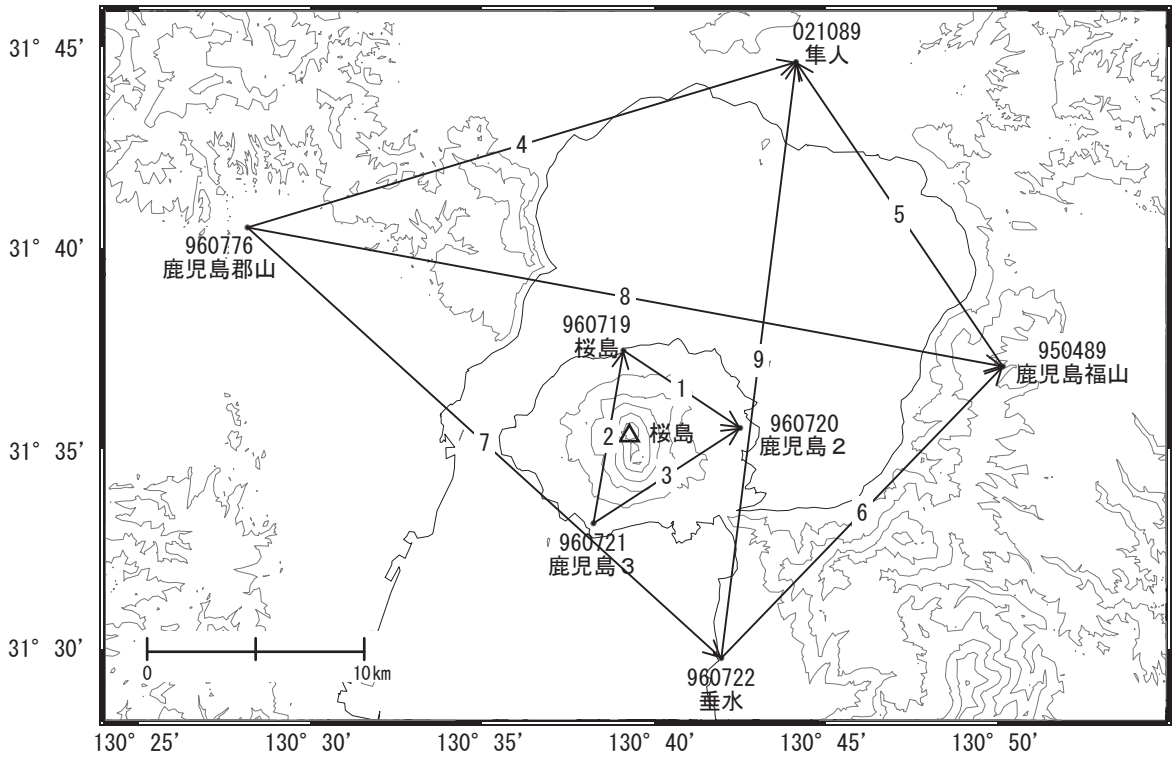

基線変化グラフ

期間: 2022-02-01～2026-02-22 JST

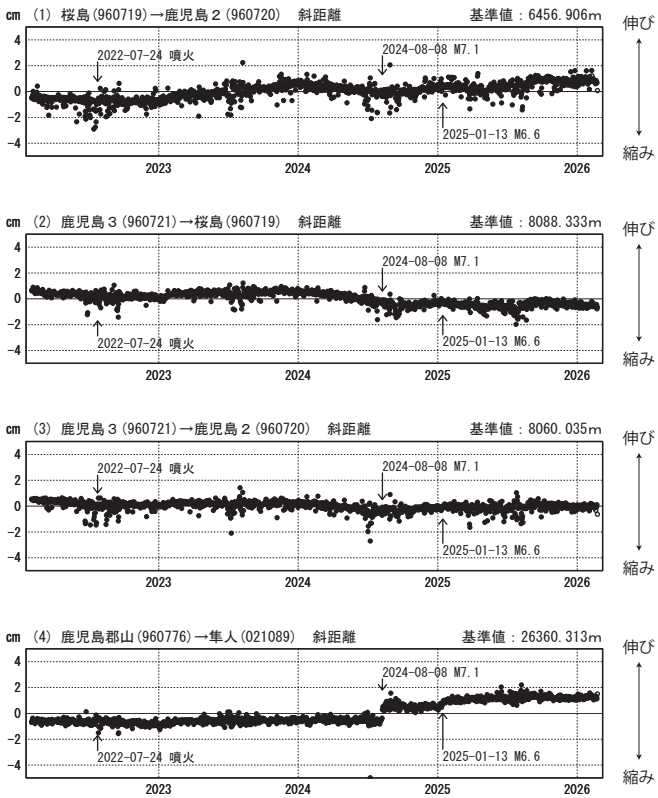

基線変化グラフ

期間: 2025-02-01～2026-02-22 JST

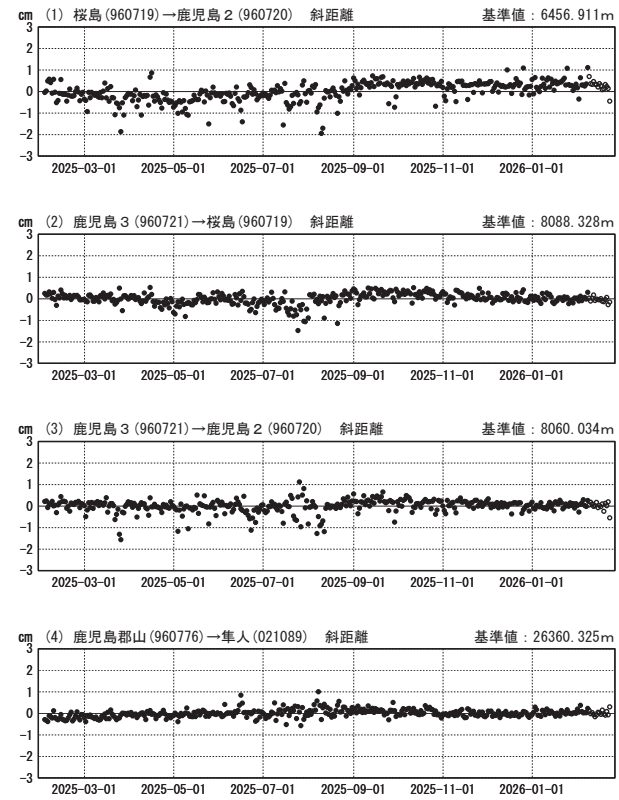

●---[F5:最終解]　○---[R5:速報解]

国土地理院

基線変化グラフ

期間: 2022-02-01～2026-02-22 JST

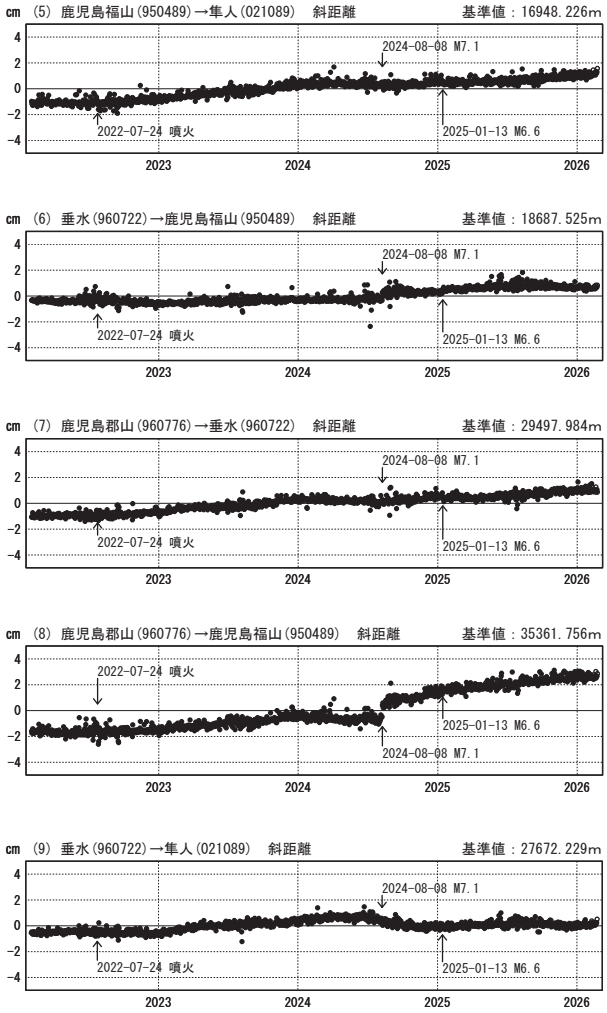

基線変化グラフ

期間: 2025-02-01～2026-02-22 JST

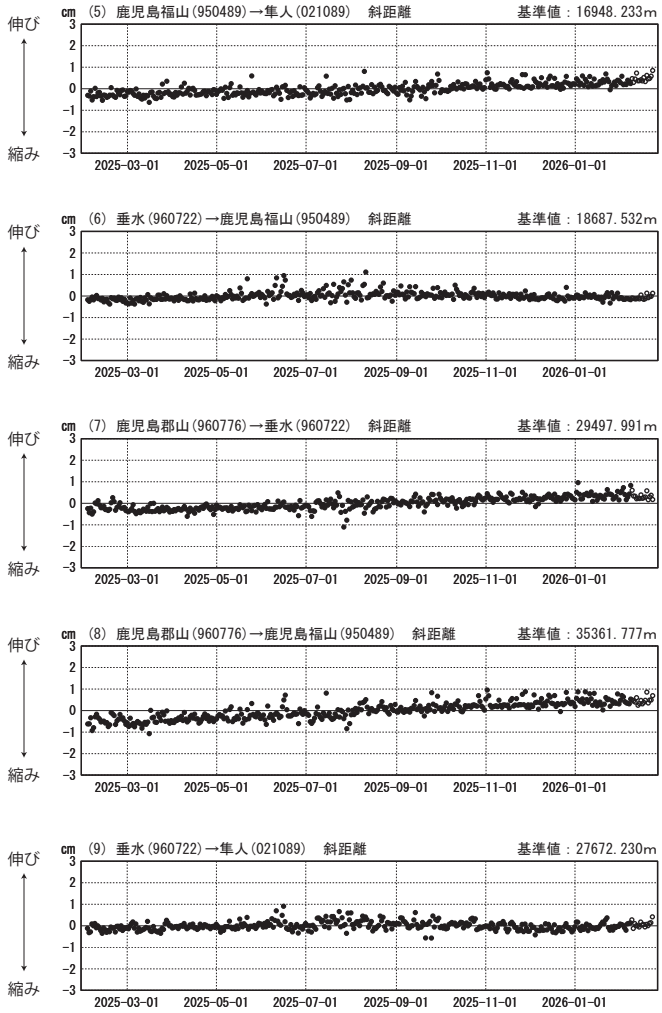

●---[F5:最終解] ○---[R5:速報解]

国土地理院

地殻変動（水平：３か月）

基準期間:2025-11-13～2025-11-22[F5:最終解]
比較期間:2026-02-13～2026-02-22[R5:速報解]

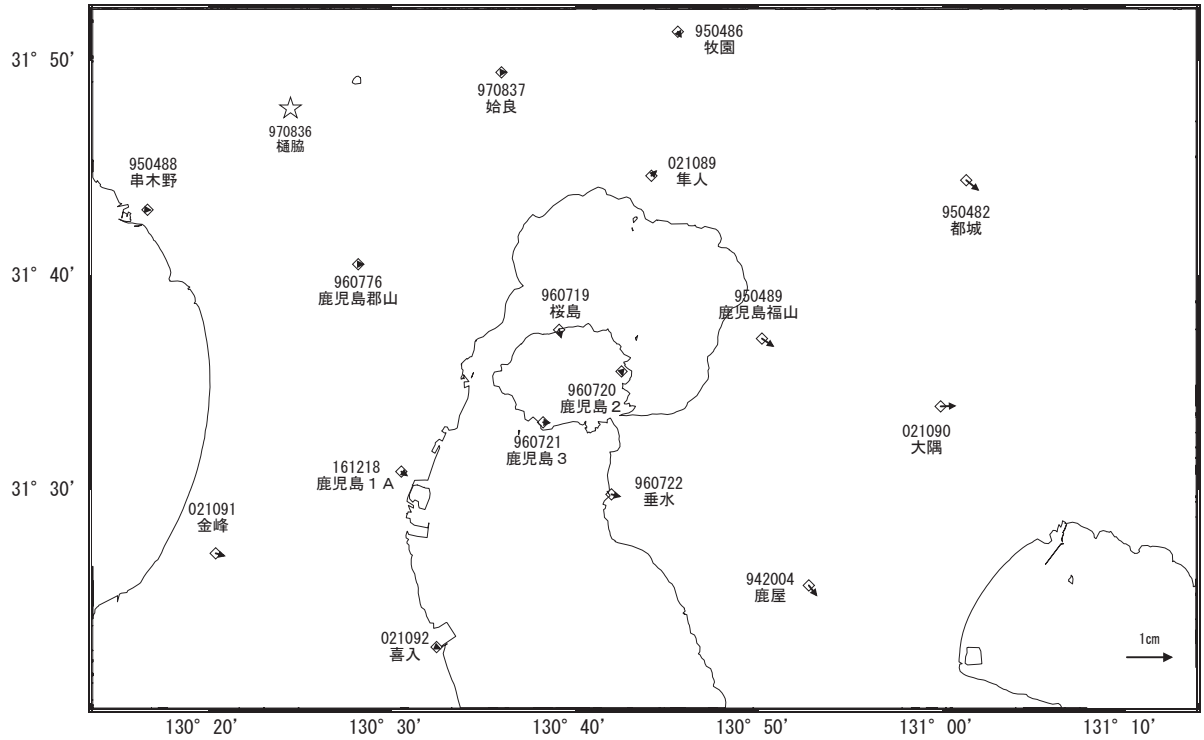

☆ 固定局:樋脇(970836)

国土地理院

桜島周辺　GNSS連続観測基線図(2)

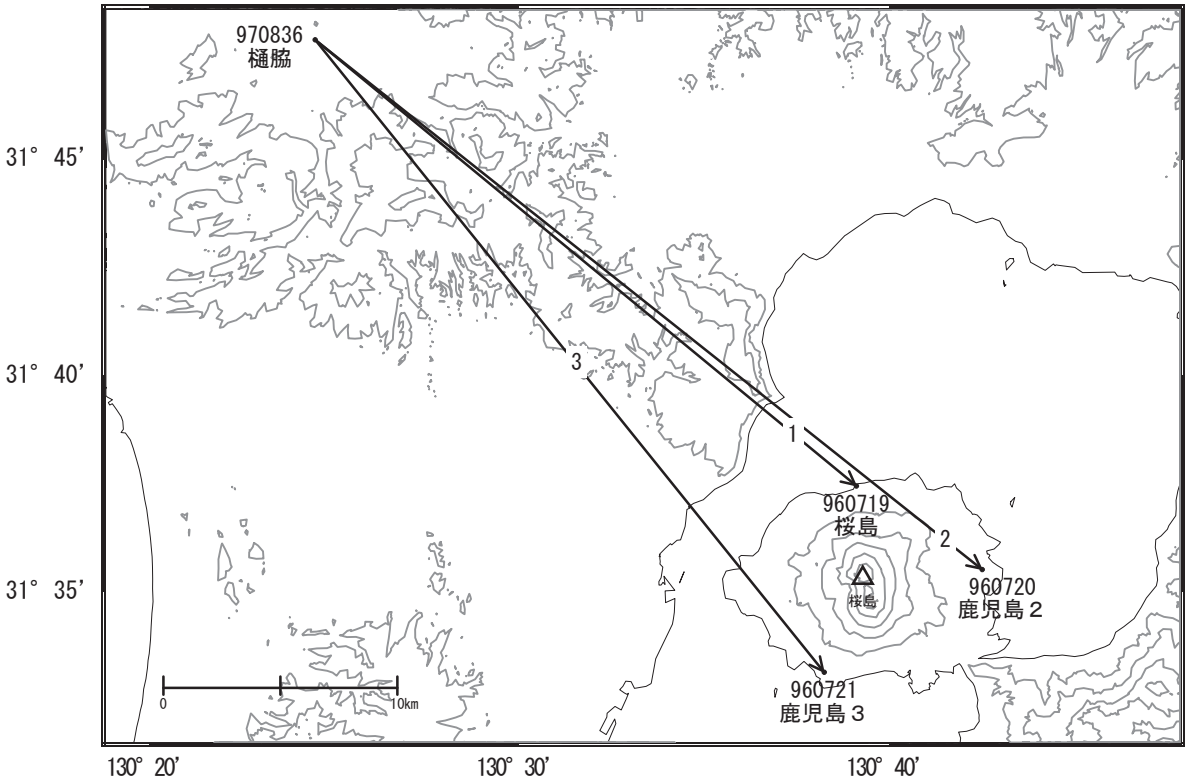

比高変化グラフ

期間: 2022-02-01～2026-02-22 JST

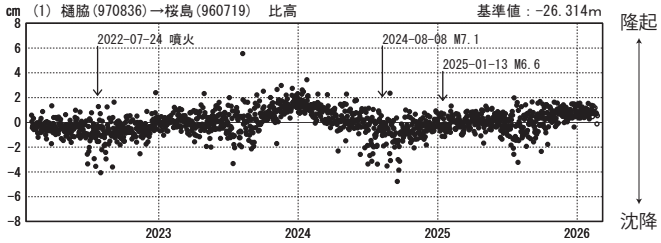

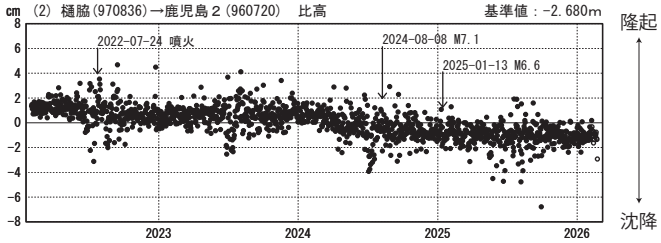

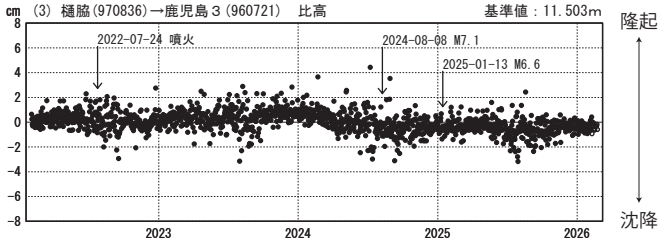

比高変化グラフ

期間: 2025-02-01～2026-02-22 JST

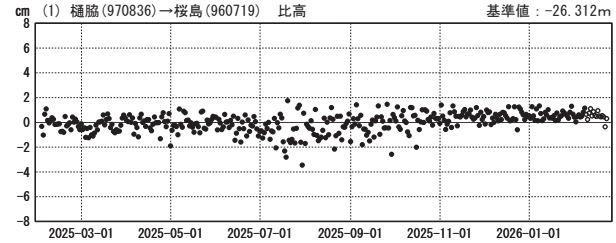

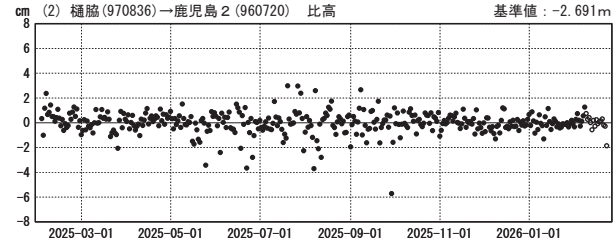

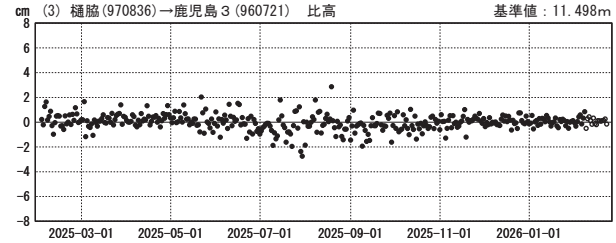

隆起
沈降

●---[F5:最終解]　○---[R5:速報解]

国土地理院