諏訪之瀬島周辺の地殻変動

－GEONET(電子基準点等)による連続観測結果－

「枕崎」－「諏訪之瀬島」等の基線で2025年７月頃から見られていた伸びは、2025年12月頃から停滞しています。

諏訪之瀬島周辺　GNSS連続観測基線図

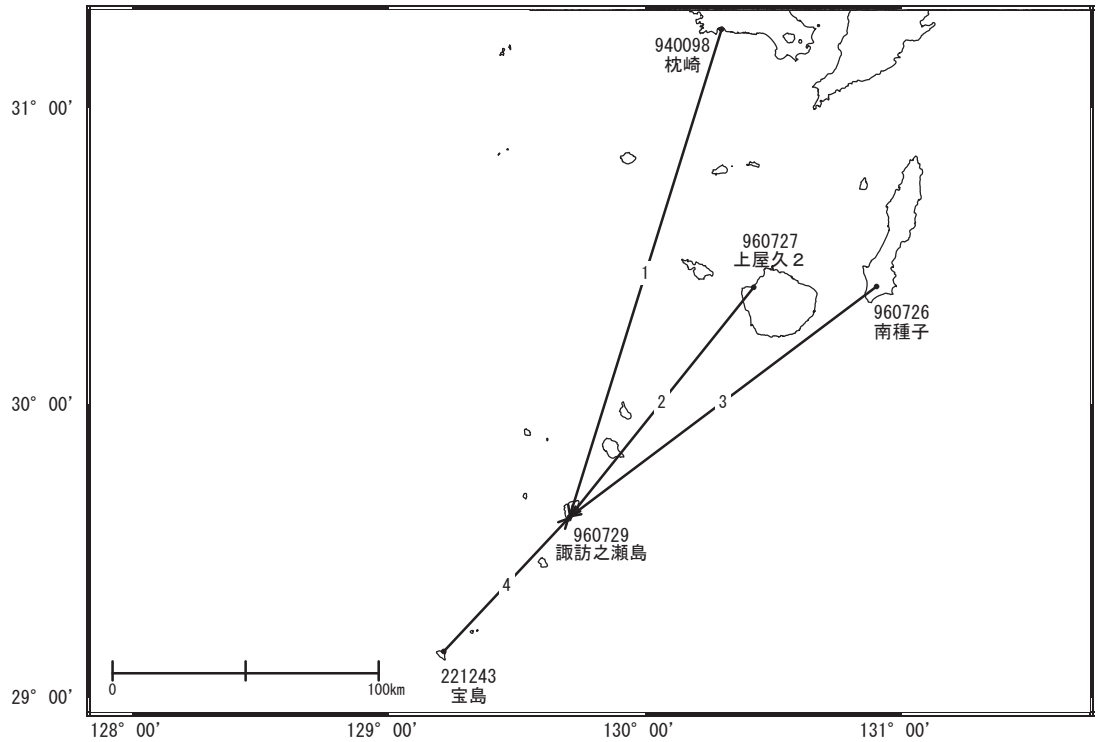

成分変化グラフ

期間: 2022-01-01～2026-01-24 JST

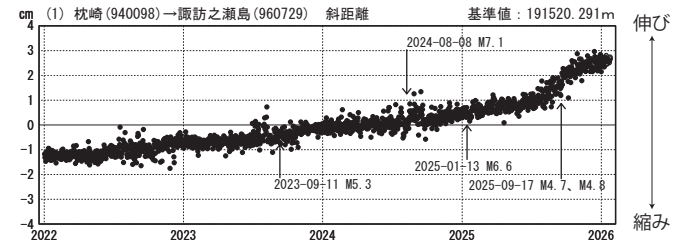

伸び

縮み

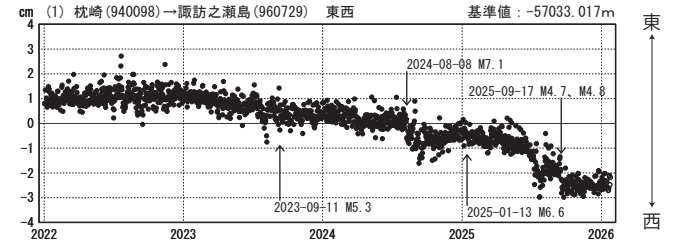

東

西

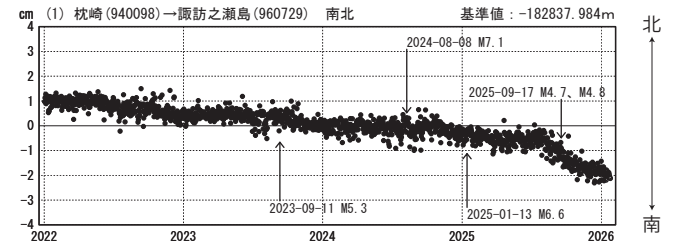

北

南

成分変化グラフ

期間: 2025-01-01～2026-01-24 JST

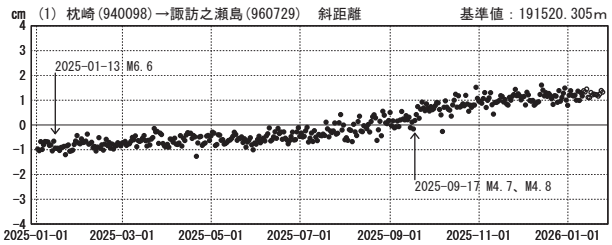

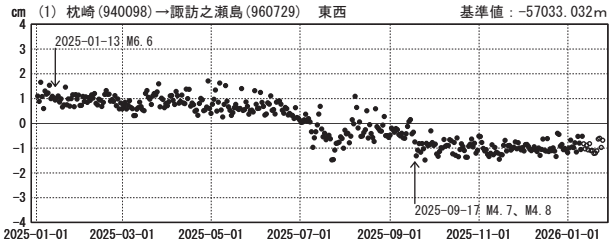

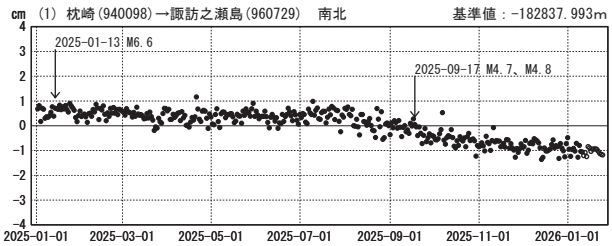

●---[F5:最終解]　○---[R5:速報解]

国土地理院

成分変化グラフ

期間: 2022-01-01～2026-01-24 JST

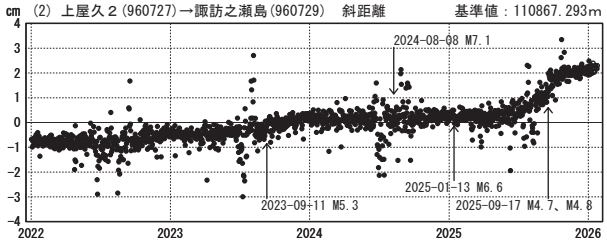

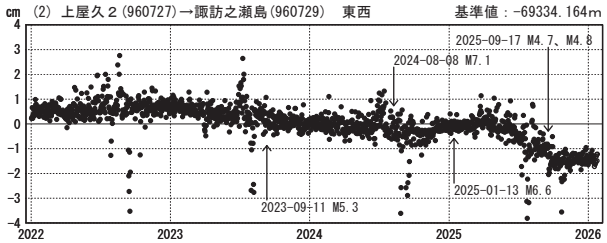

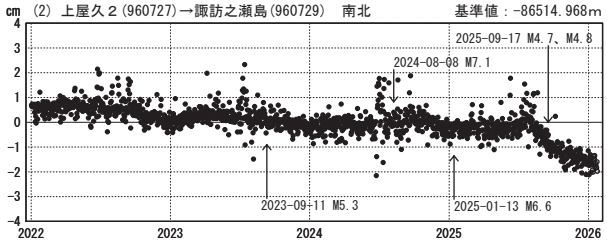

成分変化グラフ

期間: 2025-01-01～2026-01-24 JST

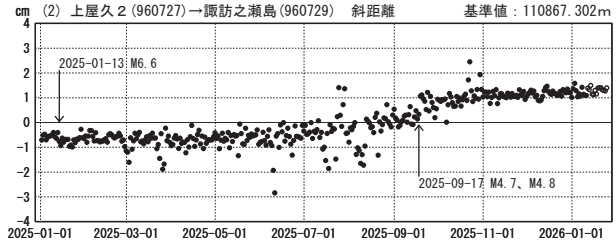

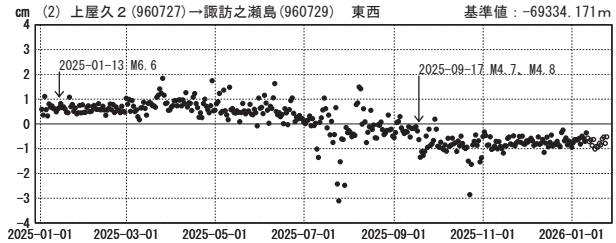

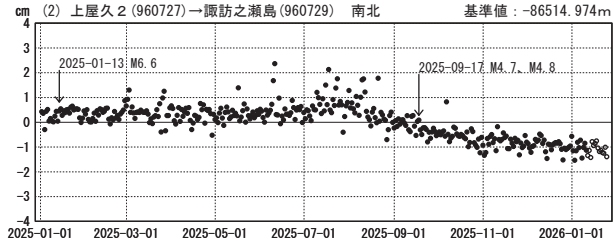

伸び ↕ 縮み　東 ↕ 西　北 ↕ 南

●---[F5:最終解]　○---[R5:速報解]

国土地理院

成分変化グラフ

期間: 2022-01-01～2026-01-24 JST

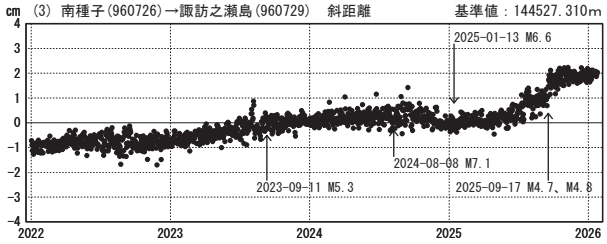

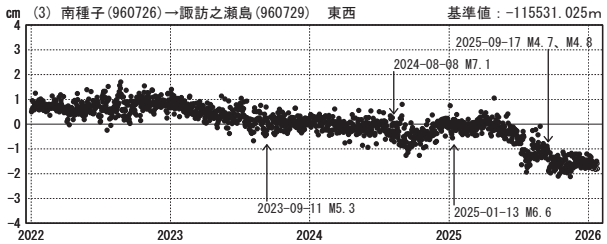

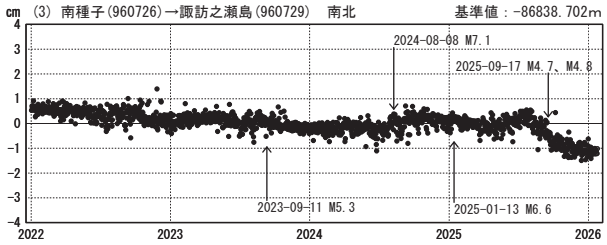

成分変化グラフ

期間: 2025-01-01～2026-01-24 JST

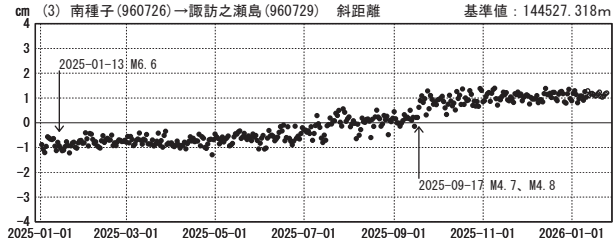

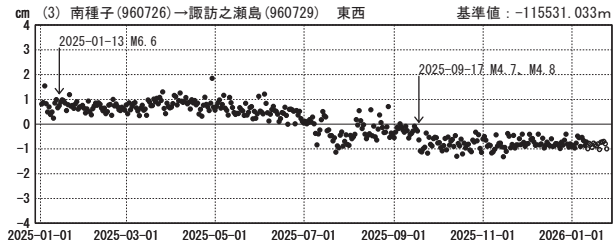

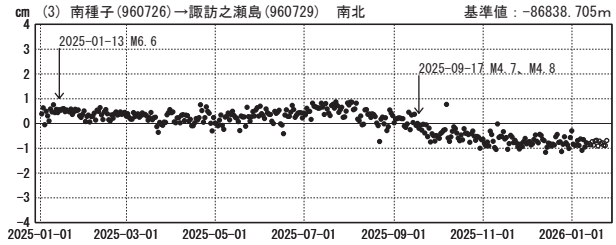

伸び ↕ 縮み　東 ↕ 西　北 ↕ 南

●---[F5:最終解]　○---[R5:速報解]

国土地理院

成分変化グラフ

期間: 2022-01-01～2026-01-24 JST

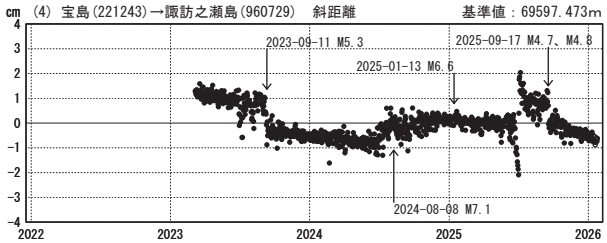

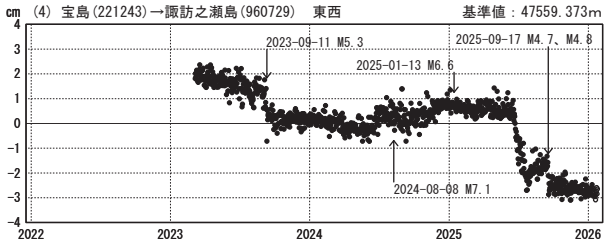

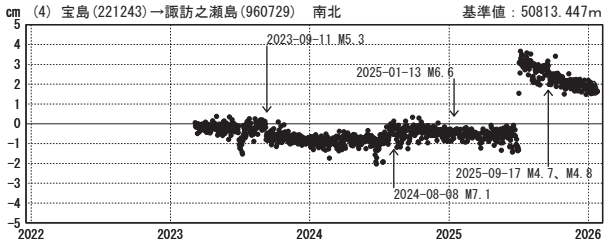

伸び ↕ 縮み

東 ↕ 西

北 ↕ 南

成分変化グラフ

期間: 2025-01-01～2026-01-24 JST

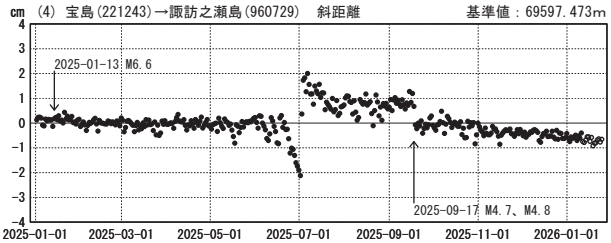

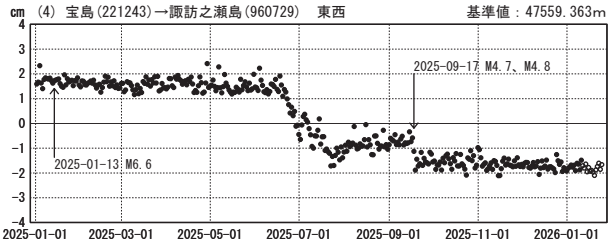

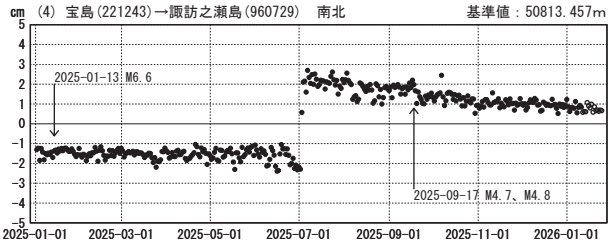

●---[F5:最終解]　○---[R5:速報解]

国土地理院