諏訪之瀬島周辺の地殻変動

－GEONET(電子基準点等)による連続観測結果－

「枕崎」－「諏訪之瀬島」等の基線で2025年７月頃から伸びが見られます。

諏訪之瀬島周辺　GNSS連続観測基線図

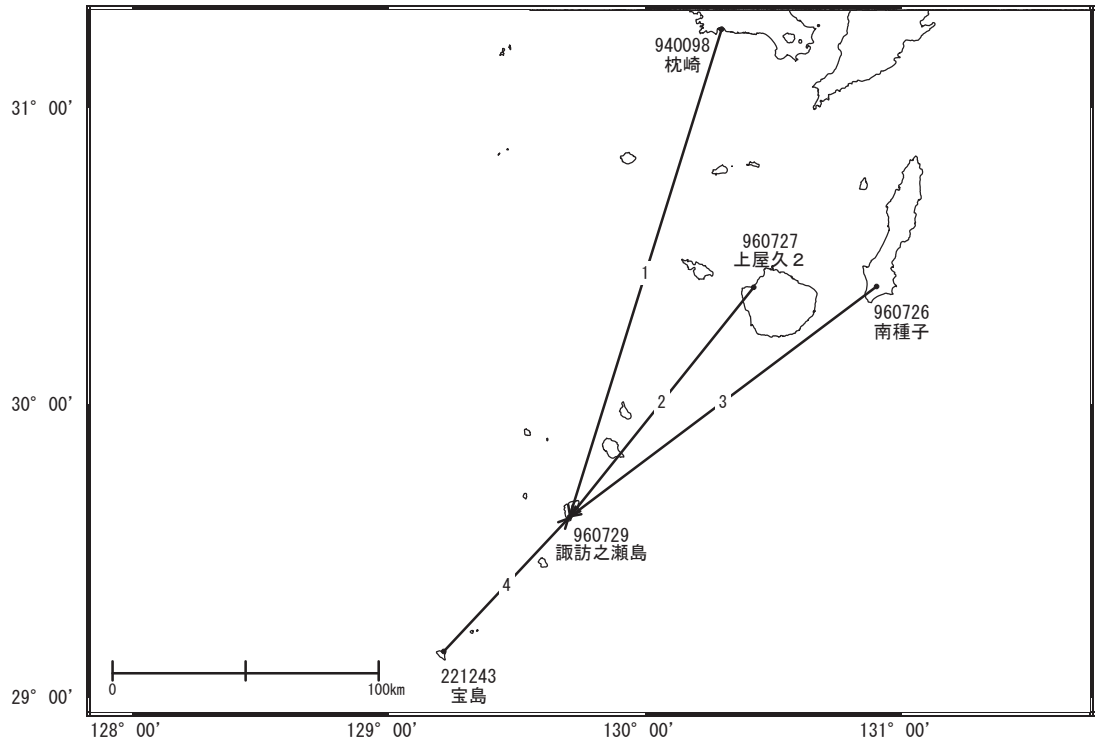

成分変化グラフ

期間: 2021-11-01～2025-11-23 JST

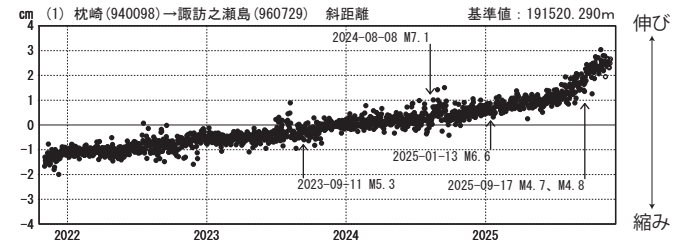

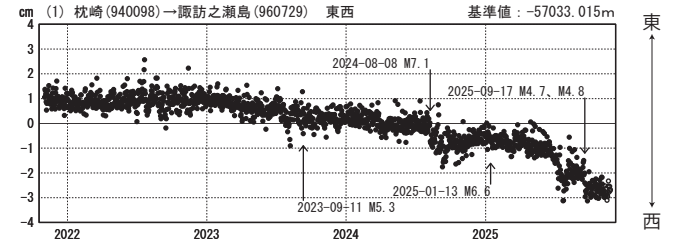

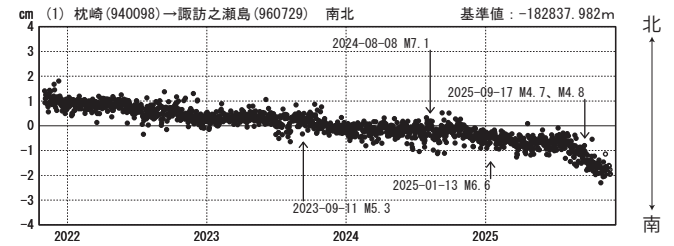

伸び ↕ 縮み

東 ↕ 西

北 ↕ 南

成分変化グラフ

期間: 2024-11-01～2025-11-23 JST

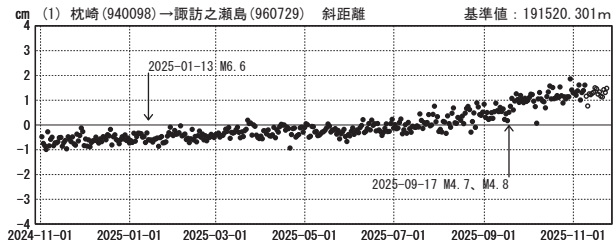

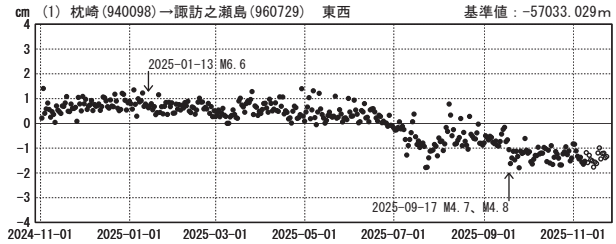

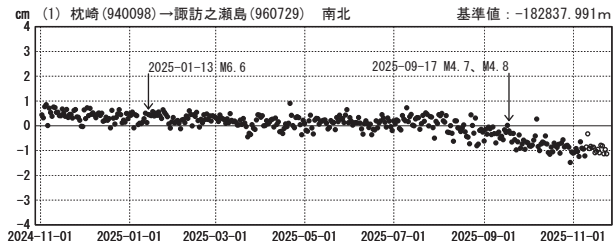

●---[F5:最終解]　○---[R5:速報解]

国土地理院

成分変化グラフ

期間: 2021-11-01～2025-11-23 JST

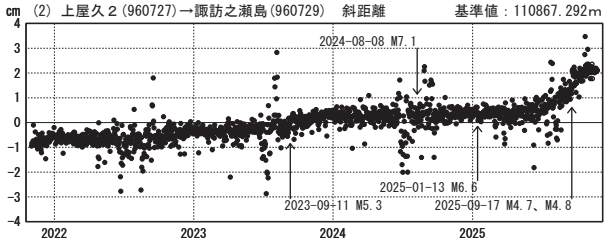

伸び

縮み

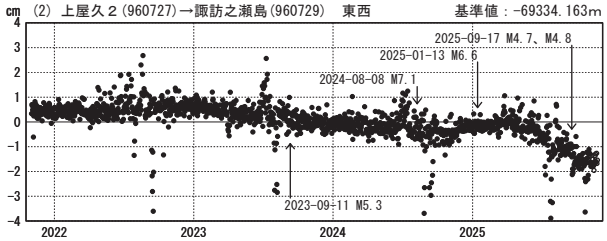

東

西

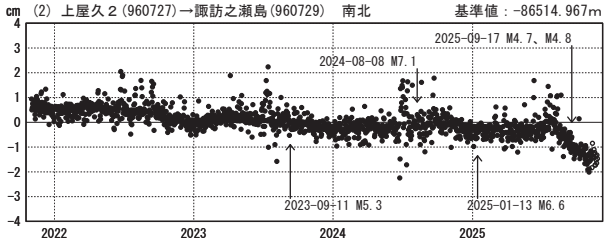

北

南

成分変化グラフ

期間: 2024-11-01～2025-11-23 JST

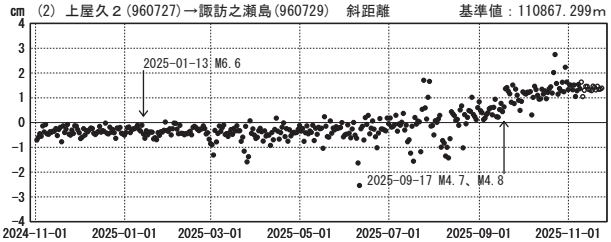

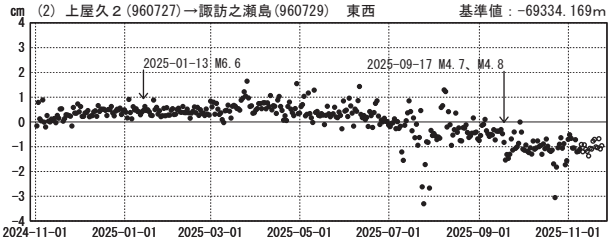

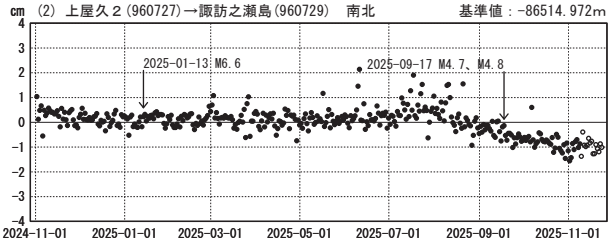

●---[F5:最終解]　○---[R5:速報解]

国土地理院

成分変化グラフ

期間: 2021-11-01～2025-11-23 JST

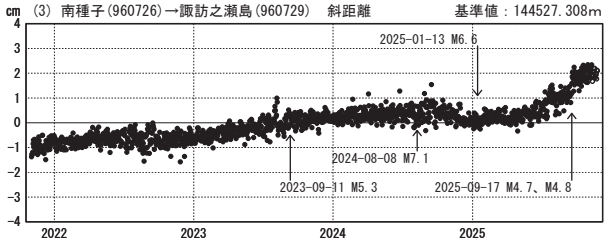

伸び

縮み

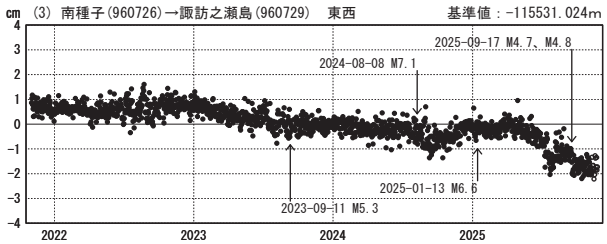

東

西

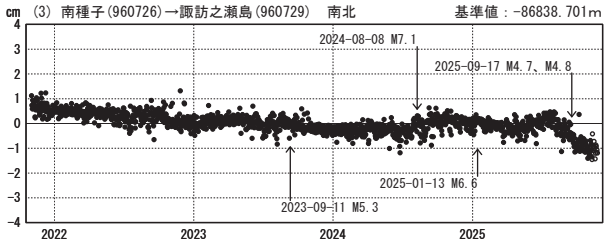

北

南

成分変化グラフ

期間: 2024-11-01～2025-11-23 JST

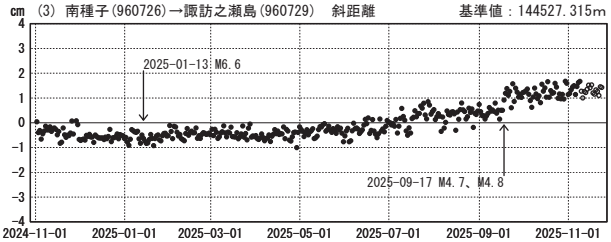

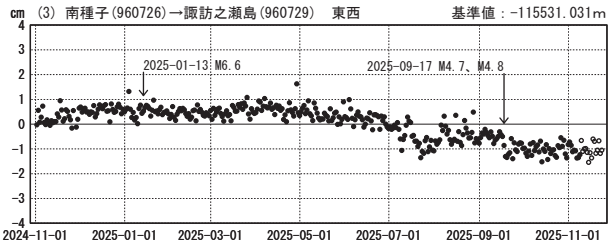

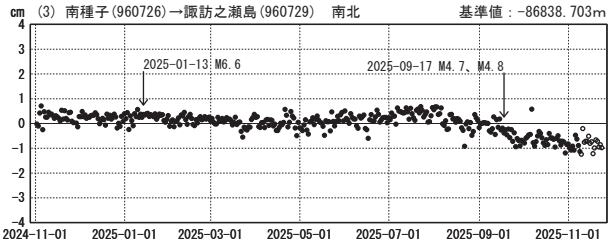

●---[F5:最終解]　○---[R5:速報解]

国土地理院

成分変化グラフ

期間: 2021-11-01～2025-11-23 JST

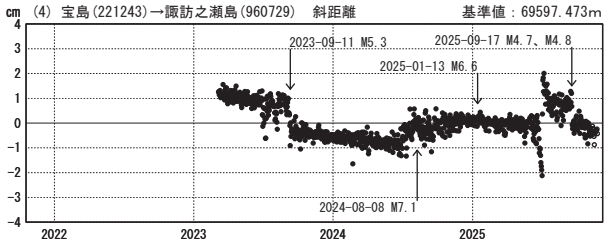

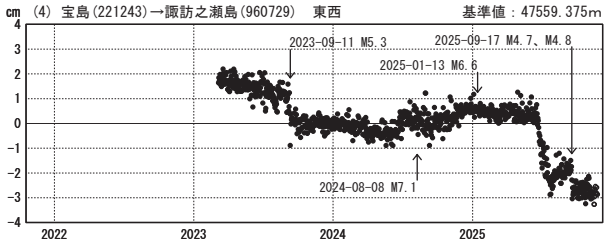

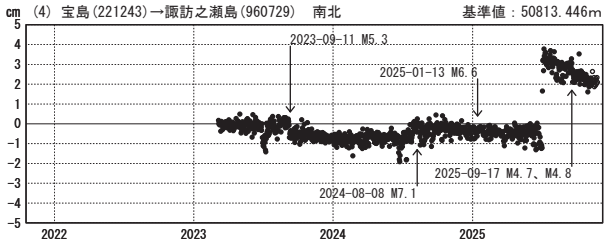

伸び ↕ 縮み

東 ↕ 西

北 ↕ 南

成分変化グラフ

期間: 2024-11-01～2025-11-23 JST

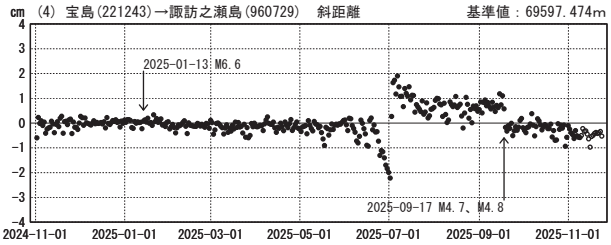

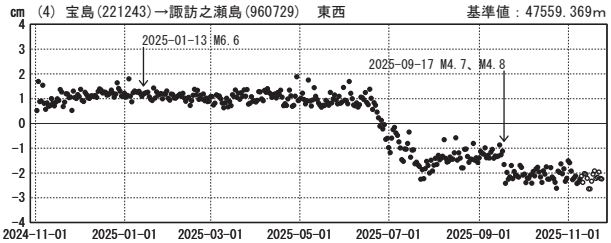

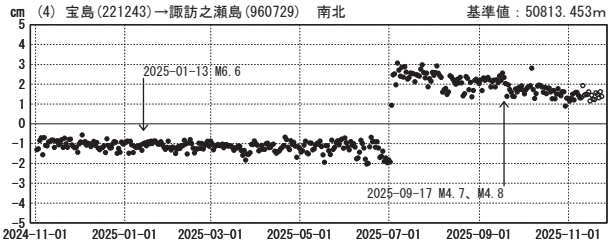

●---[F5:最終解]　○---[R5:速報解]

国土地理院