岩手山周辺の地殻変動

－GEONET(電子基準点等)による連続観測結果－

岩手山周辺の「雫石」－「岩手松尾」等の基線で、2024年4月頃から
見られていた伸びは、2025年3月頃から鈍化しているように見えます。

岩手山周辺　GNSS連続観測基線図

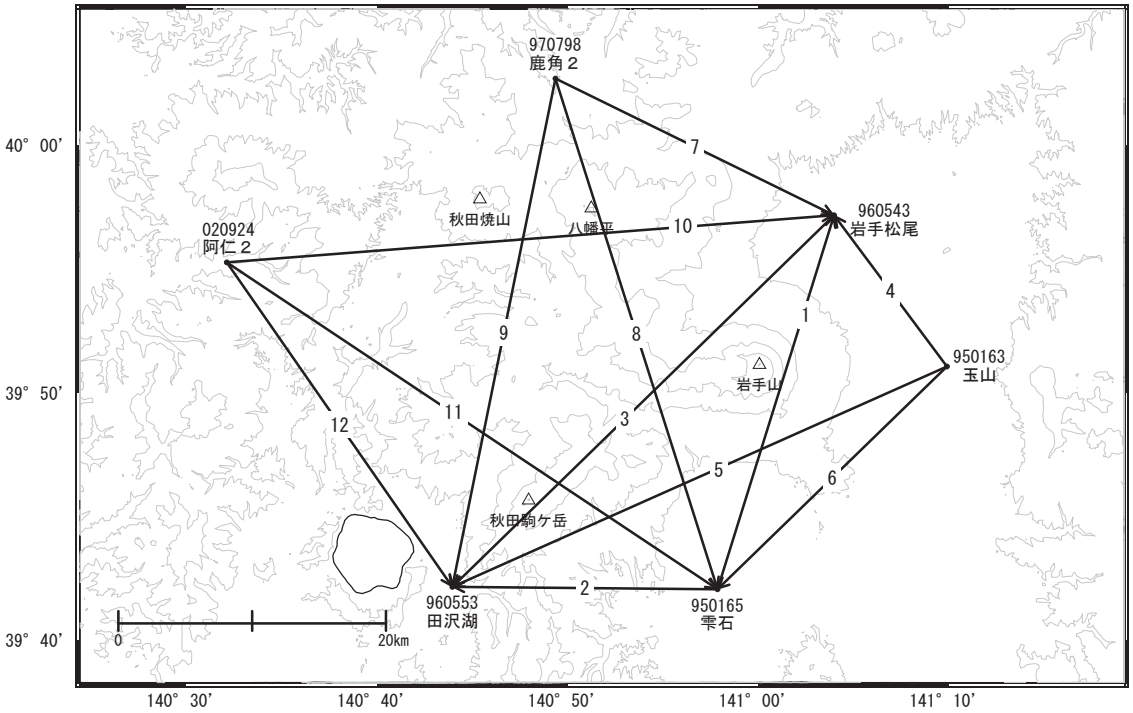

基線変化グラフ

期間: 2021-10-01～2025-10-25 JST

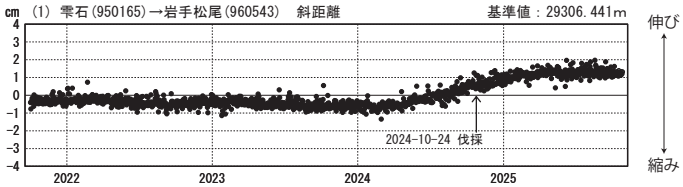

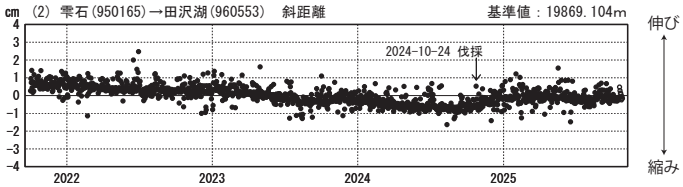

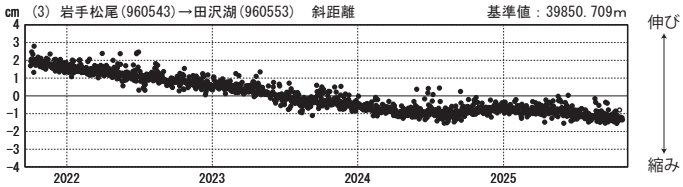

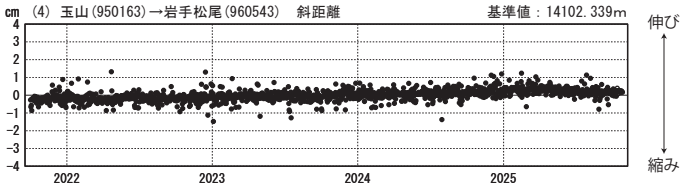

伸び

縮み

基線変化グラフ

期間: 2024-10-01～2025-10-25 JST

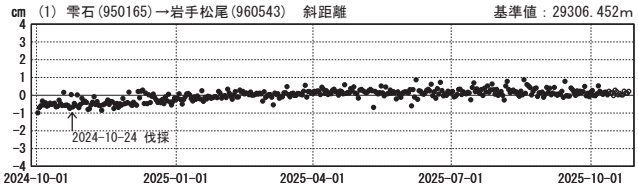

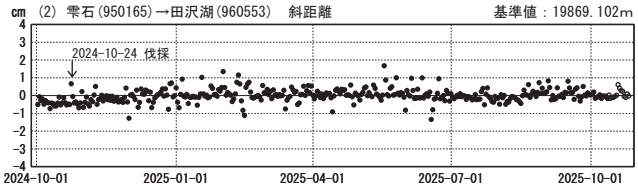

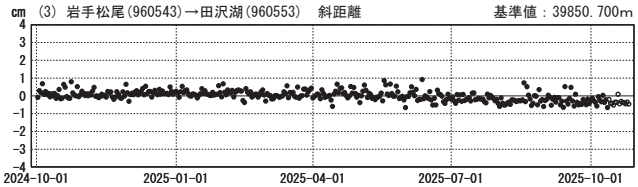

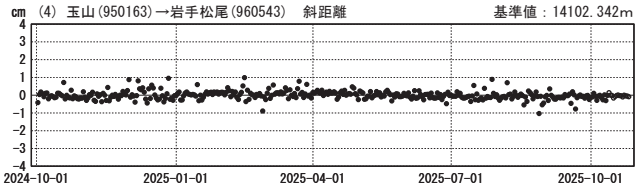

伸び

縮み

●---[F5:最終解]　○---[R5:速報解]

国土地理院

基線変化グラフ

期間: 2021-10-01～2025-10-25 JST

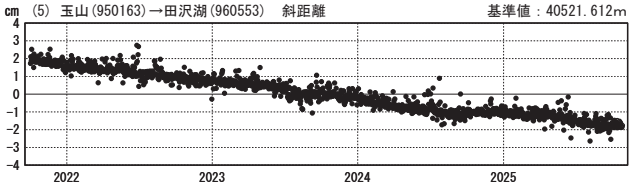

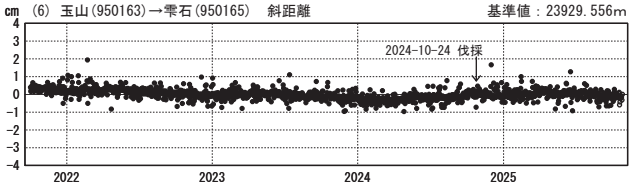

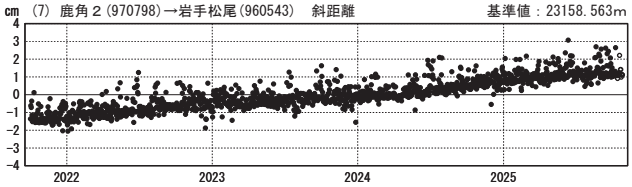

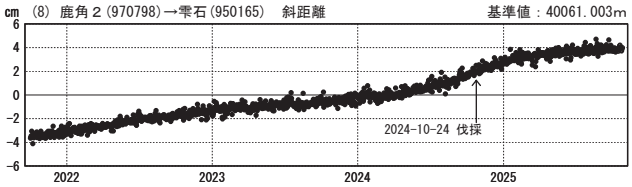

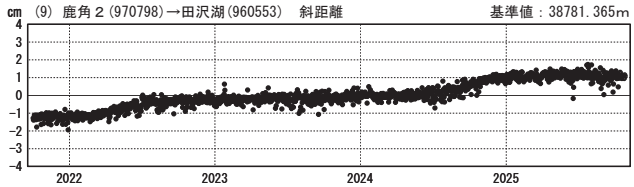

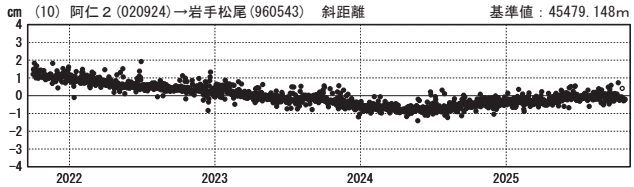

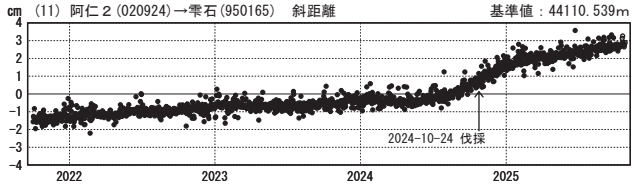

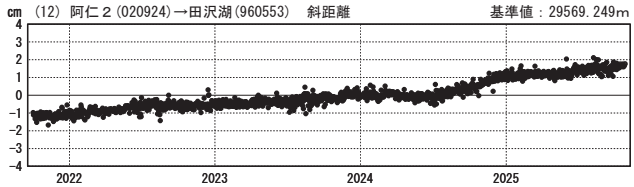

伸び

縮み

基線変化グラフ

期間: 2024-10-01～2025-10-25 JST

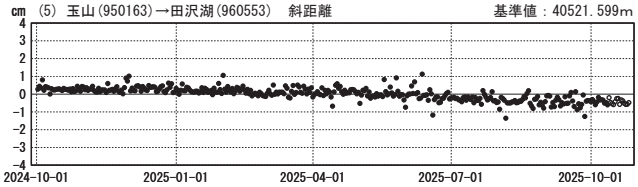

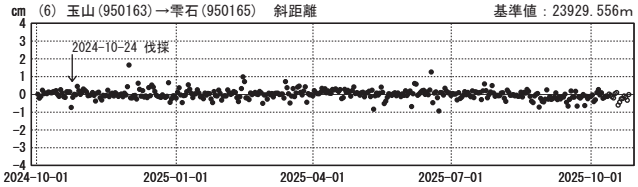

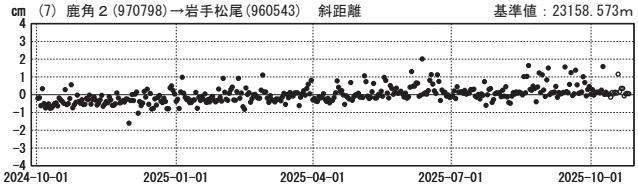

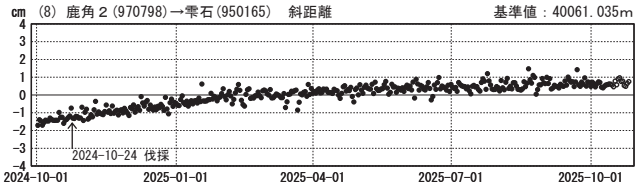

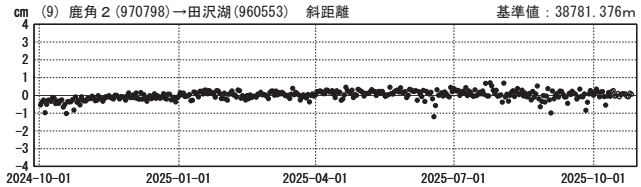

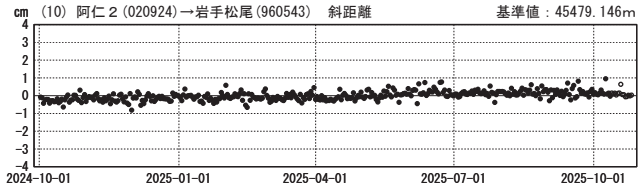

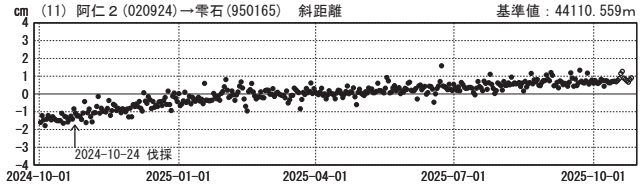

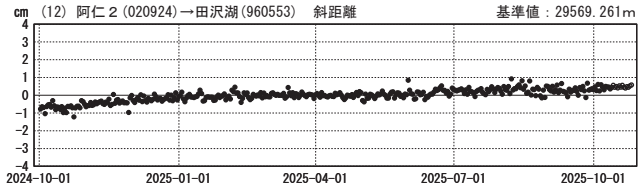

●---[F5:最終解]　○---[R5:速報解]

国土地理院