諏訪之瀬島周辺の地殻変動

－GEONET(電子基準点等)による連続観測結果－

顕著な地殻変動は観測されていません。

諏訪之瀬島周辺　GNSS連続観測基線図

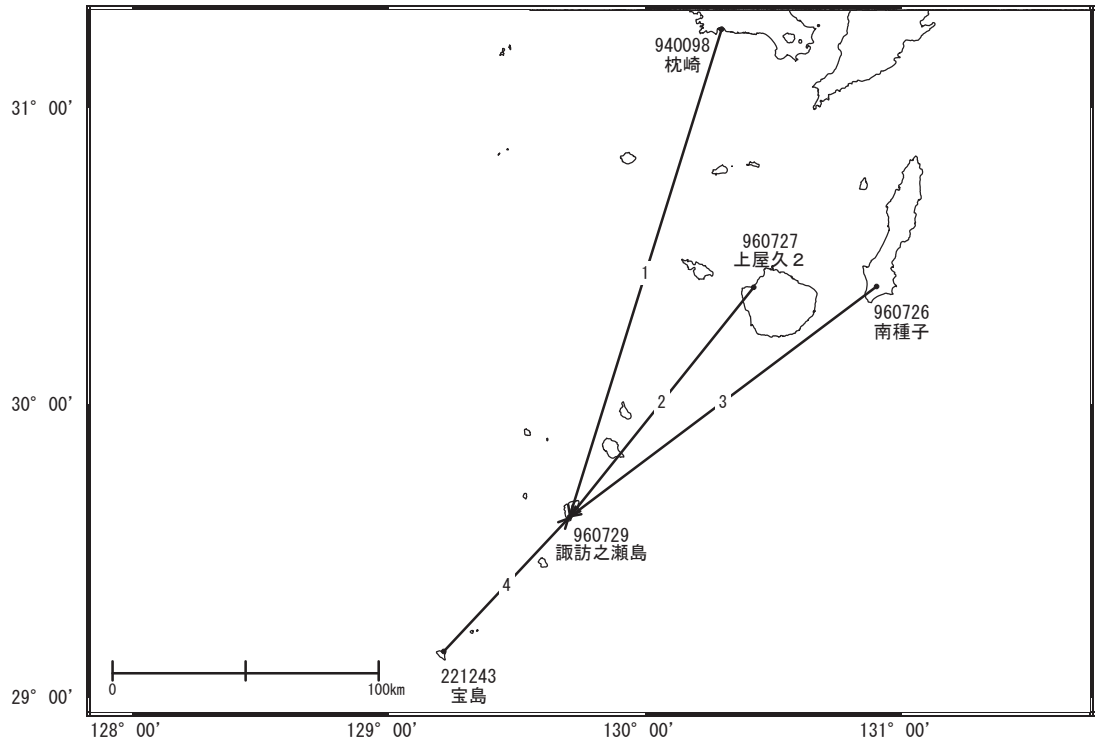

成分変化グラフ

期間: 2021-07-01～2025-07-26 JST

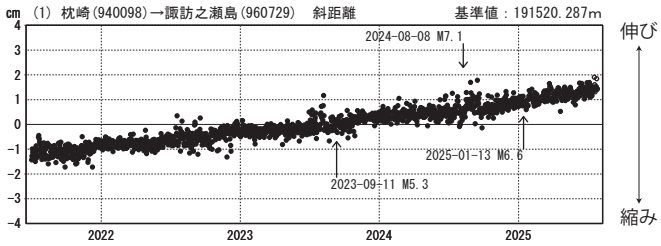

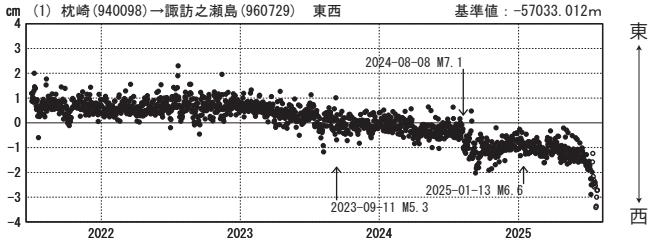

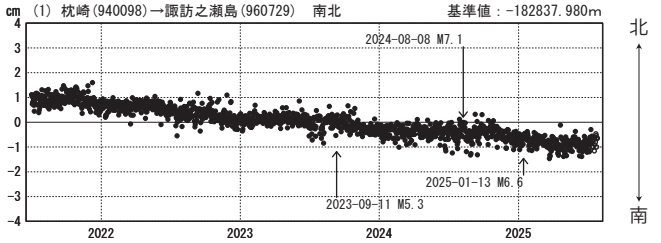

成分変化グラフ

期間: 2024-07-01～2025-07-26 JST

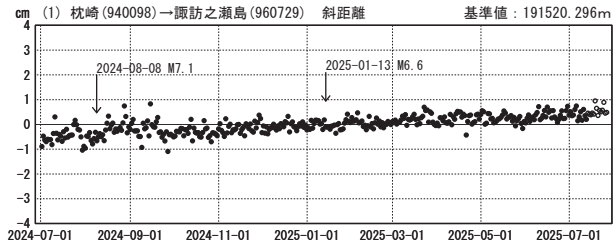

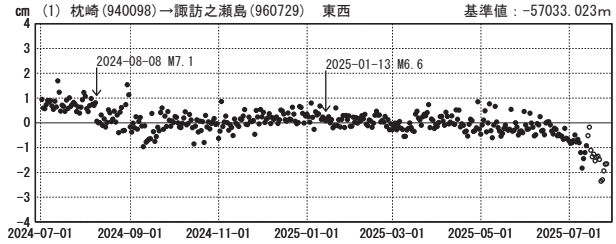

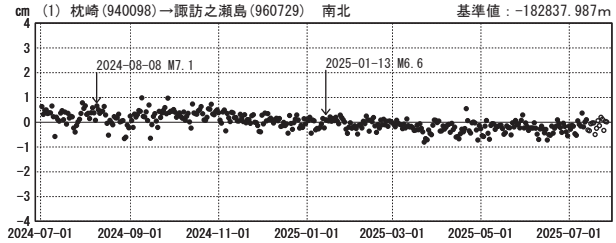

●---[F5:最終解]　○---[R5:速報解]

国土地理院

（注）2025年６月21日からのトカラ列島近海の地震活動の影響が見られます。

成分変化グラフ

期間: 2021-07-01～2025-07-26 JST

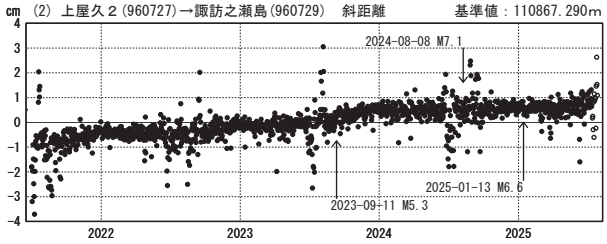

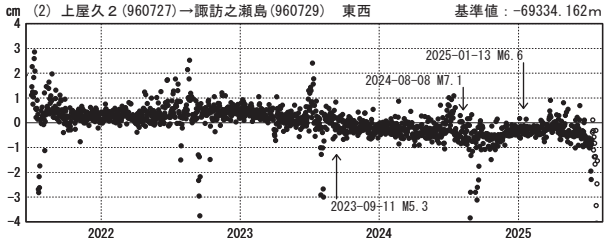

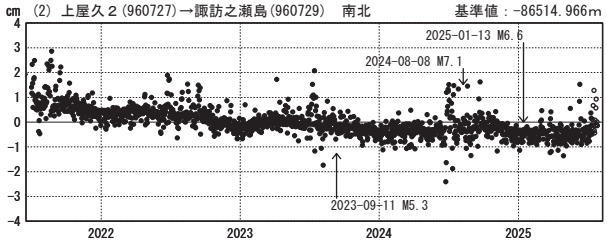

伸び ↕ 縮み

東 ↕ 西

北 ↕ 南

成分変化グラフ

期間: 2024-07-01～2025-07-26 JST

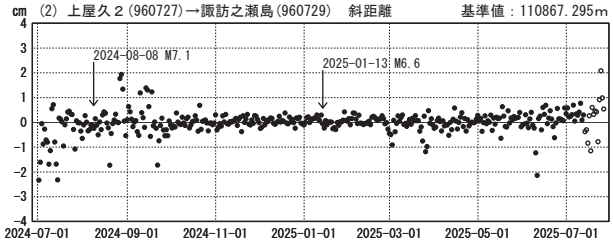

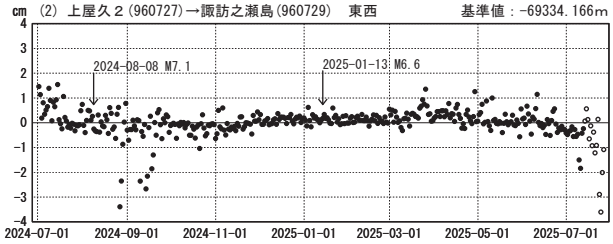

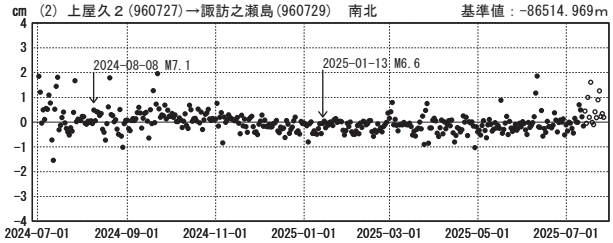

●---[F5:最終解]　○---[R5:速報解]

国土地理院

成分変化グラフ

期間: 2021-07-01～2025-07-26 JST

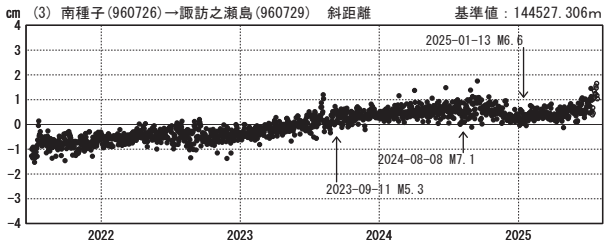

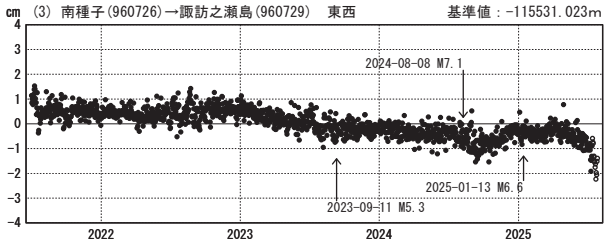

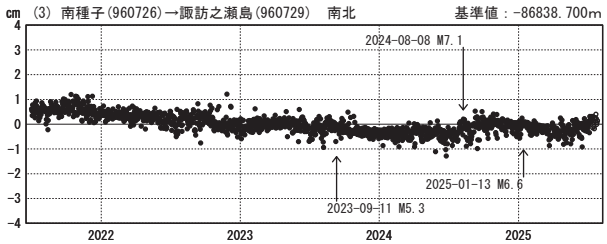

伸び ↕ 縮み

東 ↕ 西

北 ↕ 南

成分変化グラフ

期間: 2024-07-01～2025-07-26 JST

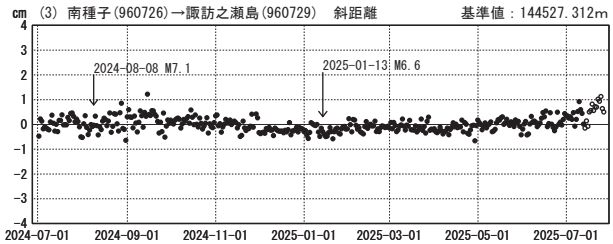

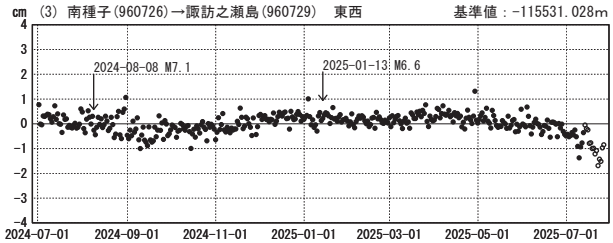

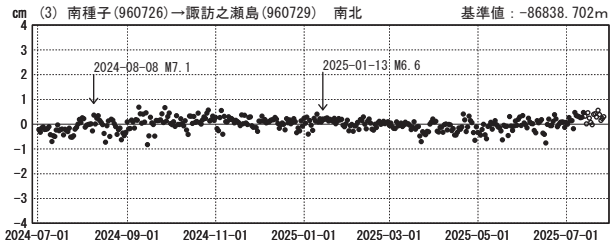

●---[F5:最終解]　○---[R5:速報解]

国土地理院

（注）2025年６月21日からのトカラ列島近海の地震活動の影響が見られます。

成分変化グラフ

期間: 2021-07-01～2025-07-26 JST

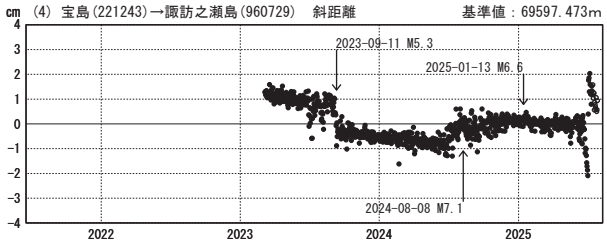

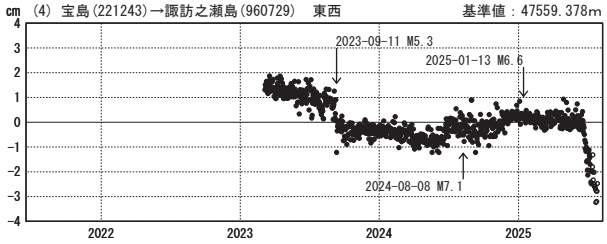

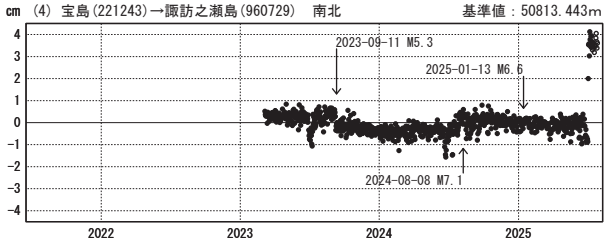

成分変化グラフ

期間: 2024-07-01～2025-07-26 JST

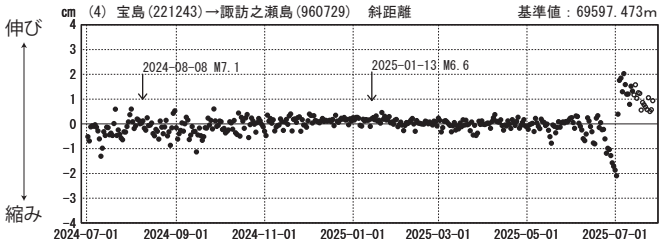

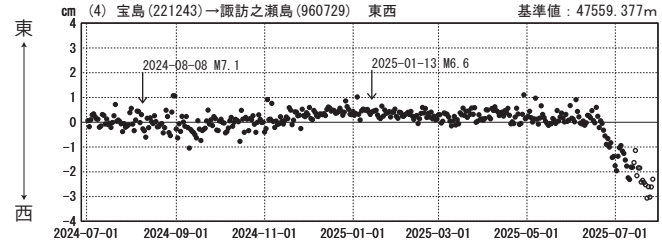

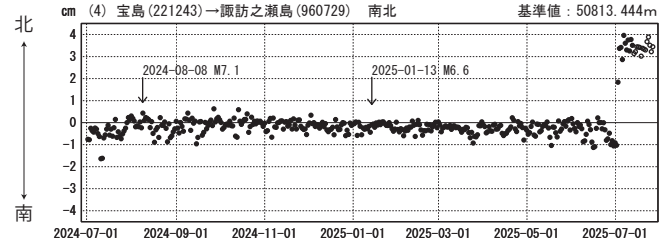

●---[F5:最終解]　○---[R5:速報解]

国土地理院

（注）2025年６月21日からのトカラ列島近海の地震活動の影響が見られます。