薩摩硫黄島周辺の地殻変動

－GEONET(電子基準点等)による連続観測結果－

顕著な地殻変動は観測されていません。

薩摩硫黄島周辺　GNSS連続観測基線図

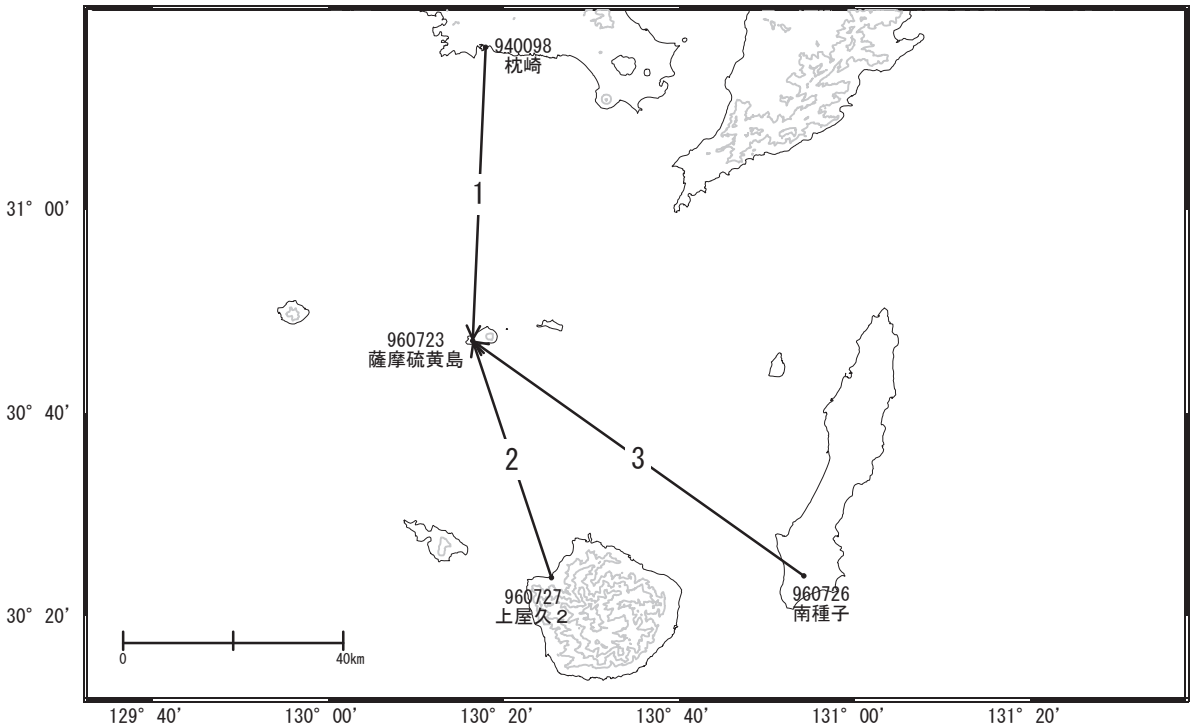

成分変化グラフ

期間: 2022-07-01～2025-07-26 JST

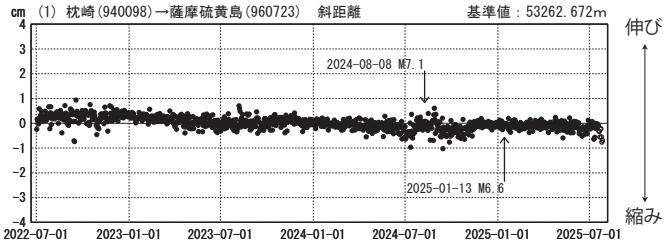

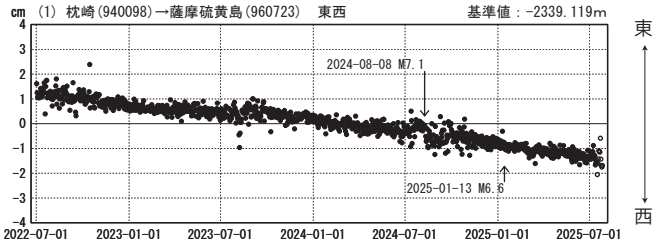

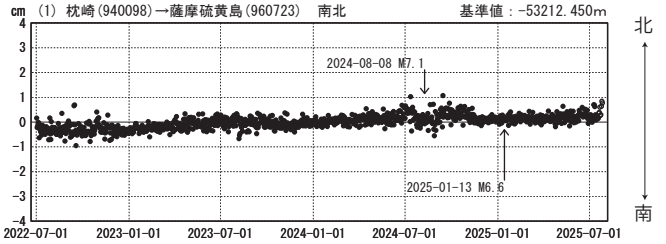

伸び ↕ 縮み

東 ↕ 西

北 ↕ 南

成分変化グラフ

期間: 2024-07-01～2025-07-26 JST

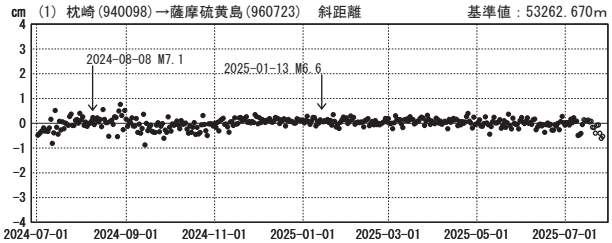

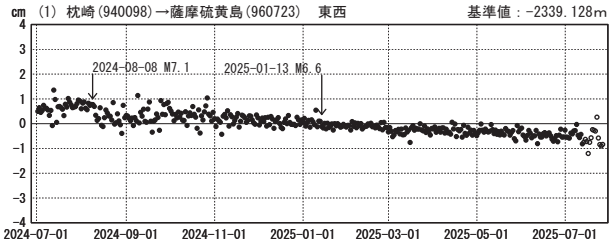

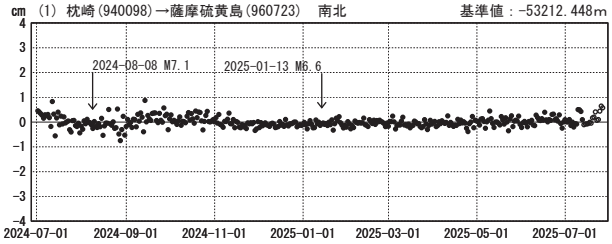

●---[F5:最終解]　○---[R5:速報解]

国土地理院

成分変化グラフ

期間: 2022-07-01～2025-07-26 JST

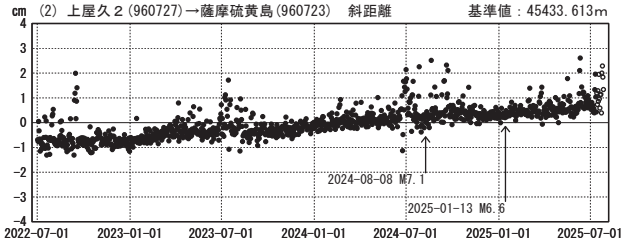

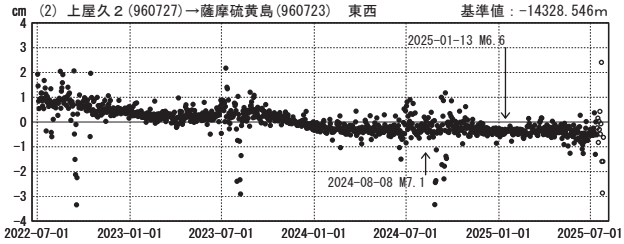

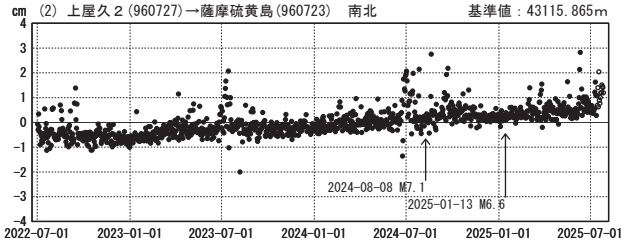

伸び ↕ 縮み　東 ↕ 西　北 ↕ 南

成分変化グラフ

期間: 2024-07-01～2025-07-26 JST

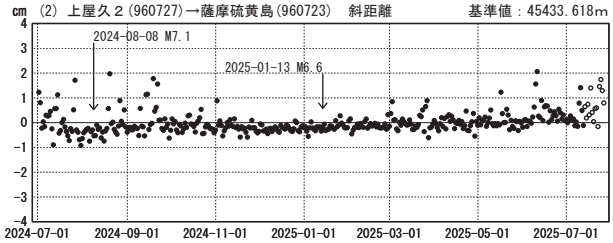

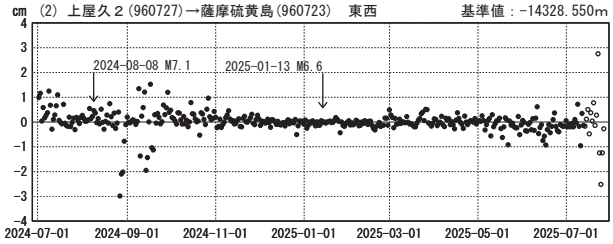

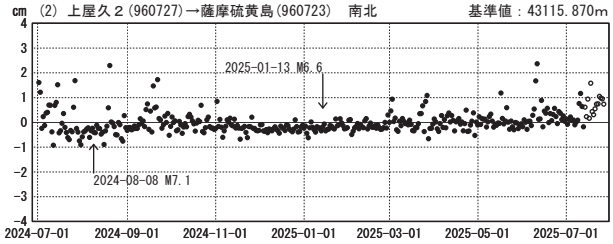

●---[F5:最終解]　○---[R5:速報解]

国土地理院

成分変化グラフ

期間: 2022-07-01～2025-07-26 JST

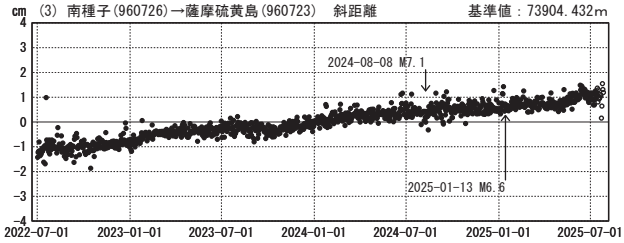

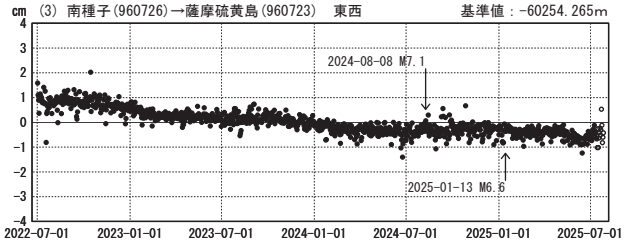

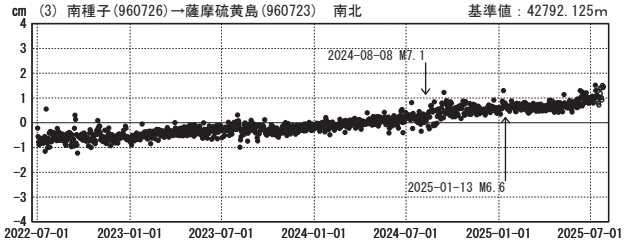

伸び ↕ 縮み　東 ↕ 西　北 ↕ 南

成分変化グラフ

期間: 2024-07-01～2025-07-26 JST

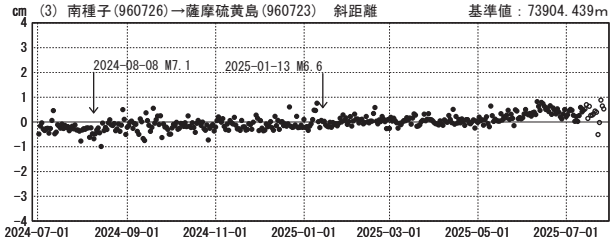

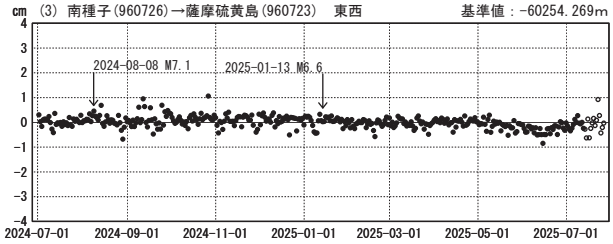

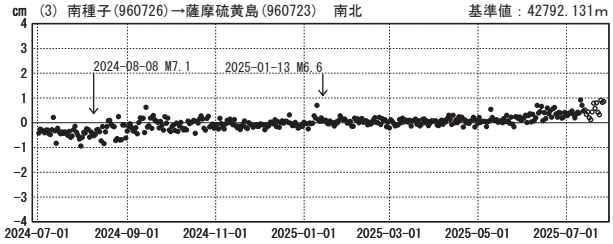

●---[F5:最終解]　○---[R5:速報解]

国土地理院