三宅島周辺の地殻変動

－GEONET(電子基準点等)による連続観測結果－

三宅島島内の基線では、長期的な伸びが見られます。

三宅島　GNSS連続観測基線図

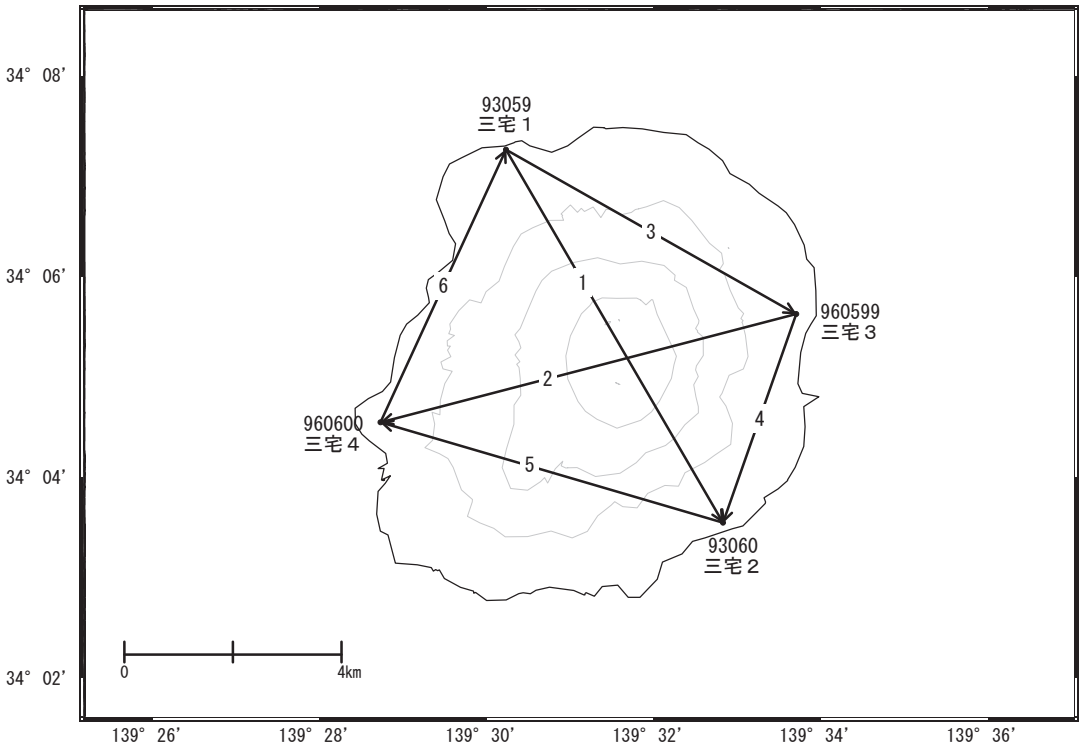

基線変化グラフ

期間: 2021-06-01～2025-06-22 JST

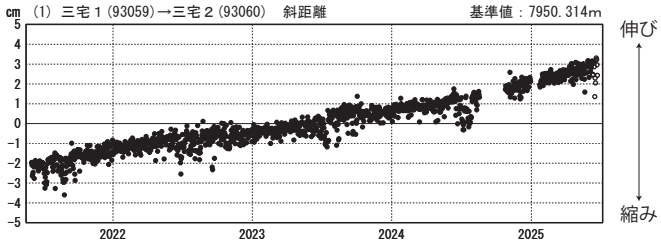

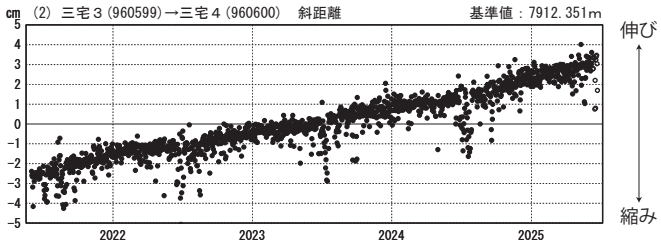

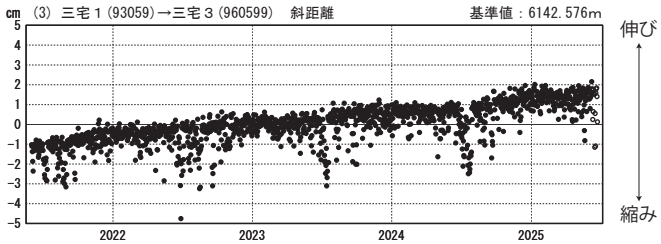

基線変化グラフ

期間: 2024-06-01～2025-06-22 JST

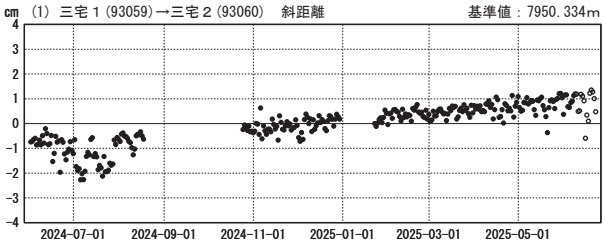

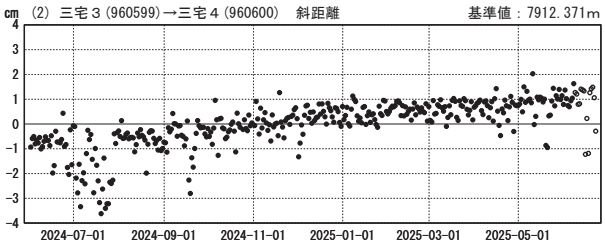

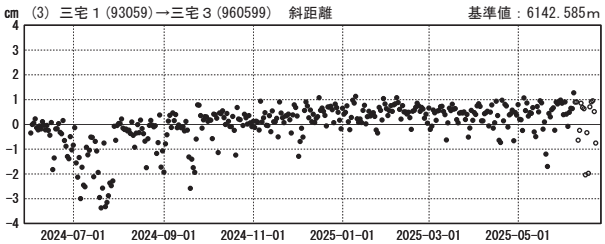

●---[F5:最終解]　○---[R5:速報解]

国土地理院

基線変化グラフ

期間: 2021-06-01～2025-06-22 JST

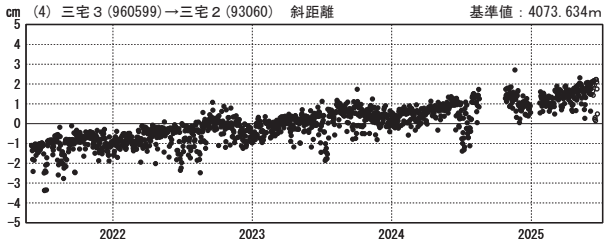

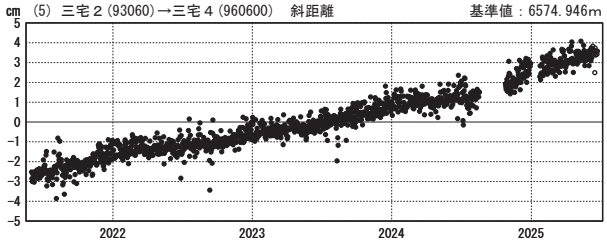

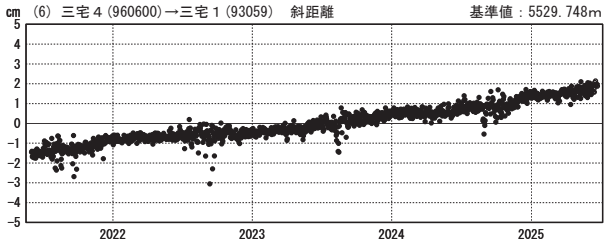

伸び

縮み

基線変化グラフ

期間: 2024-06-01～2025-06-22 JST

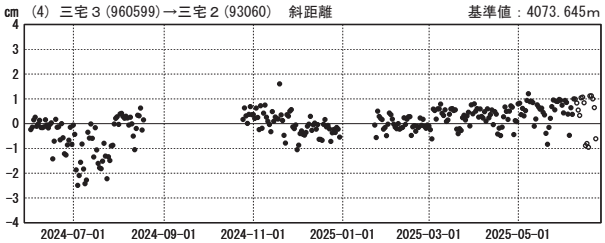

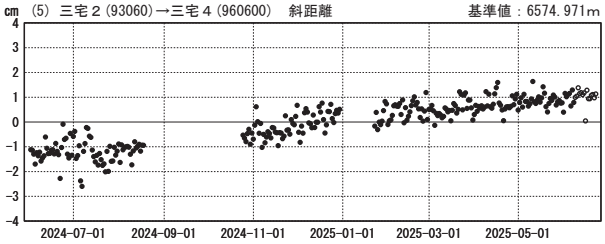

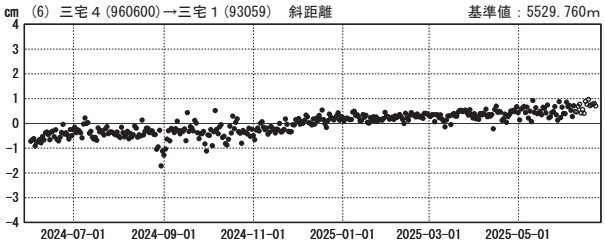

伸び

縮み

●---[F5:最終解]　○---[R5:速報解]

国土地理院