# 諏訪之瀬島周辺の地殻変動

－GEONET(電子基準点等)による連続観測結果－

**顕著な地殻変動は観測されていません。**

諏訪之瀬島周辺　GNSS連続観測基線図

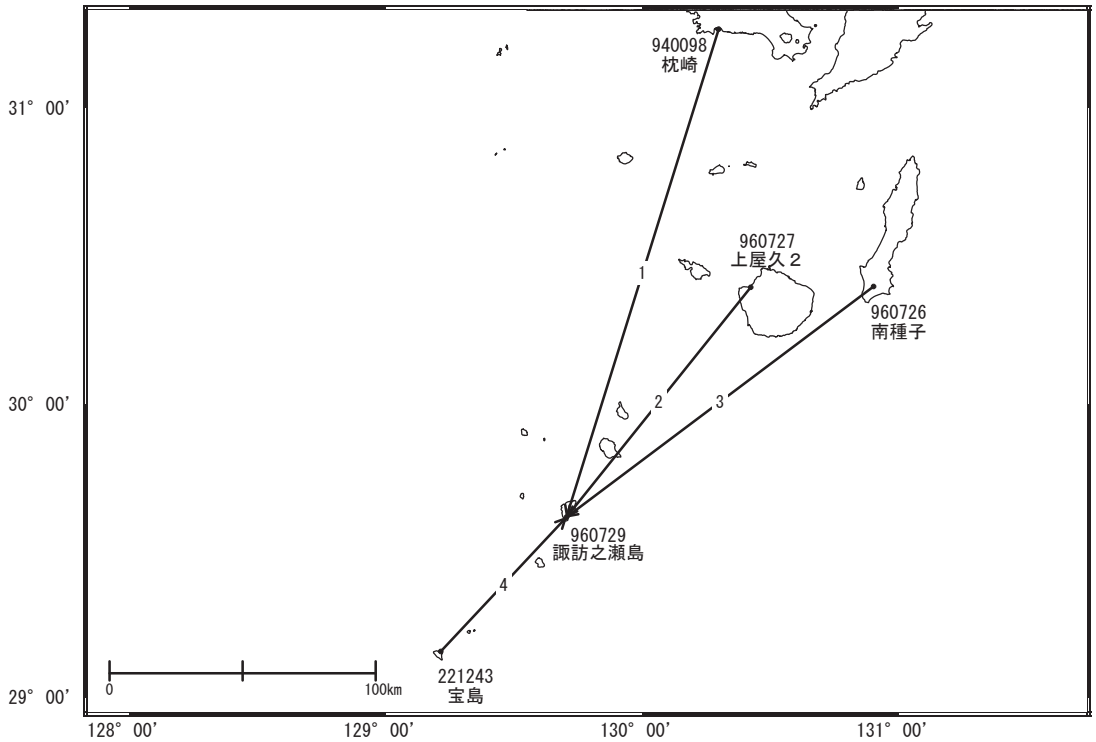


成分変化グラフ

期間: 2021-05-01～2025-05-24 JST

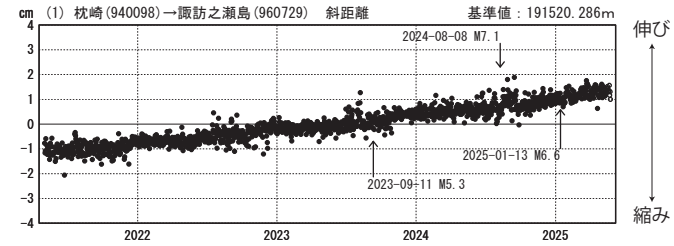


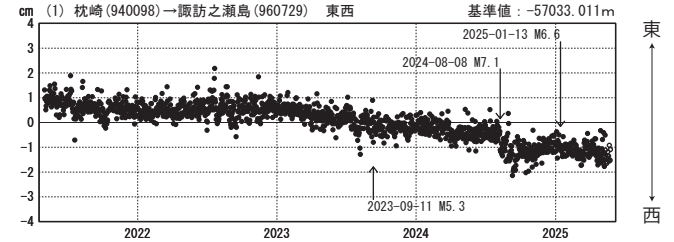


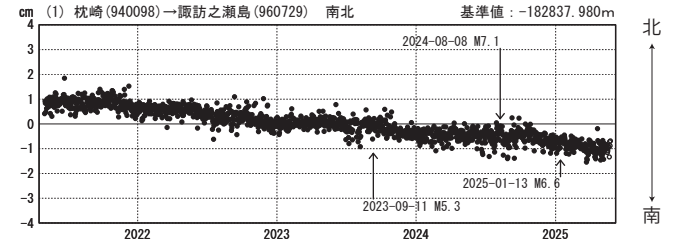


成分変化グラフ

期間: 2024-05-01～2025-05-24 JST

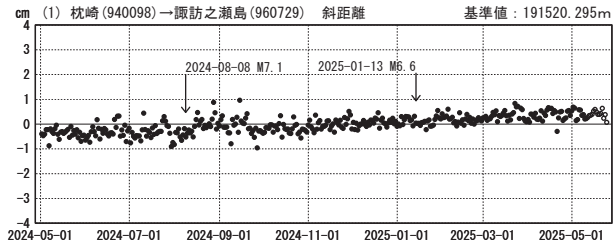


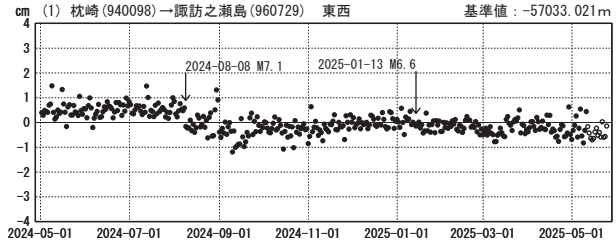


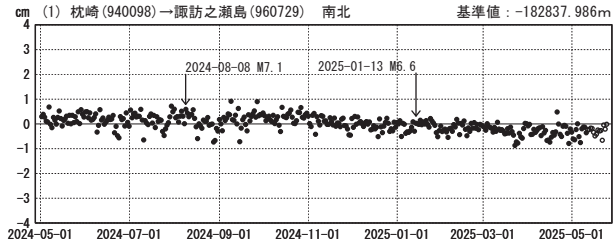


伸び　縮み　東　西　北　南

●---[F5:最終解]　○---[R5:速報解]

国土地理院

## 成分変化グラフ

期間: 2021-05-01～2025-05-24 JST

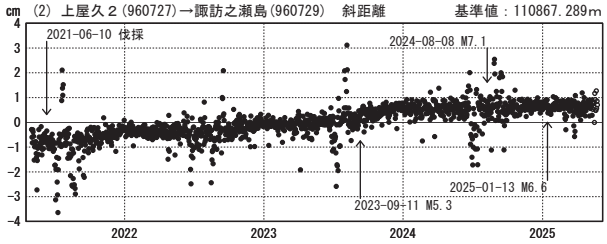


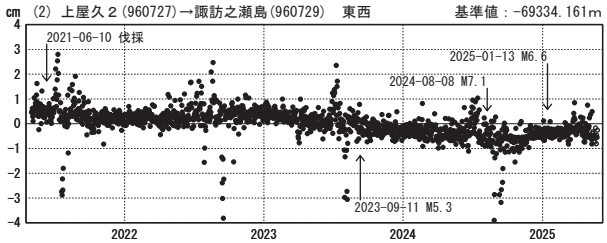


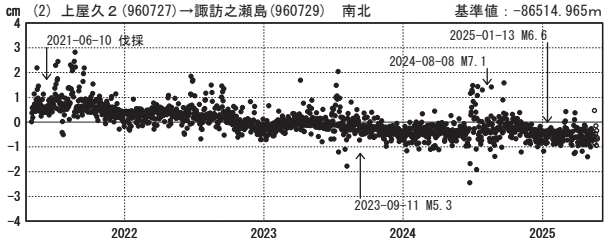


## 成分変化グラフ

期間: 2024-05-01～2025-05-24 JST

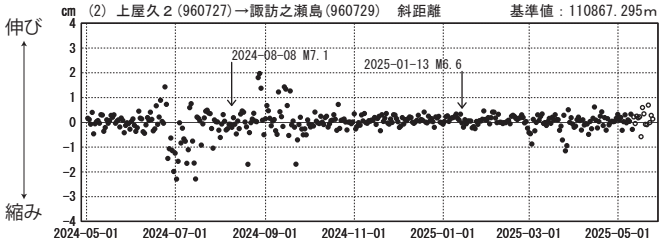


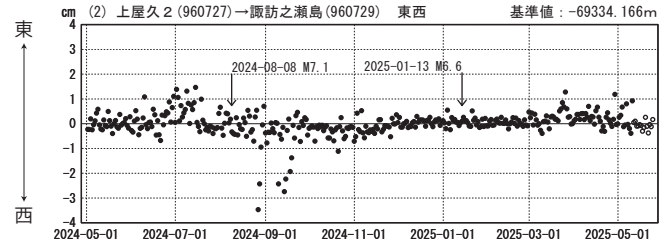


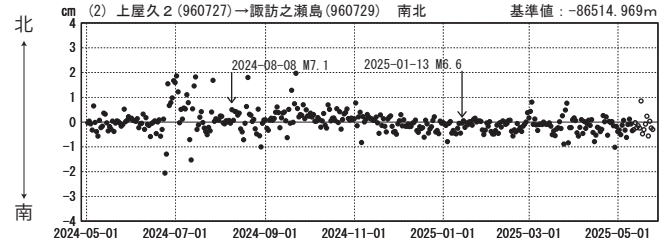


●---[F5:最終解]　○---[R5:速報解]

国土地理院

## 成分変化グラフ

期間: 2021-05-01～2025-05-24 JST

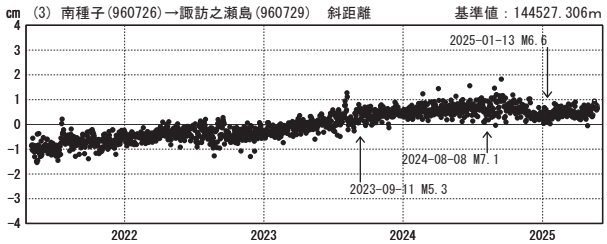


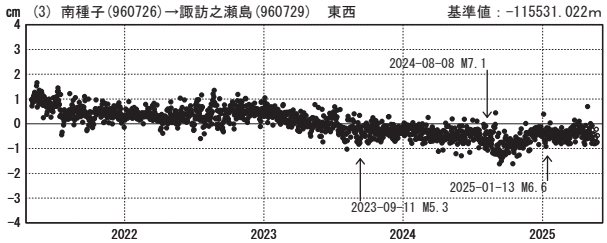


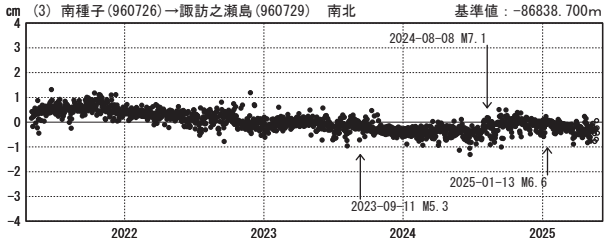


## 成分変化グラフ

期間: 2024-05-01～2025-05-24 JST

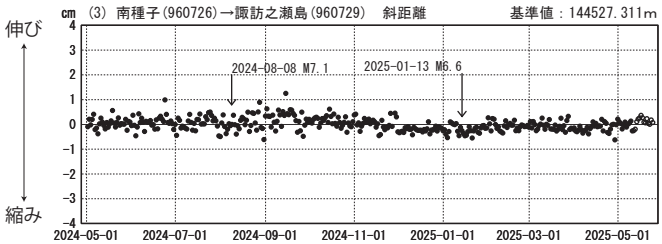


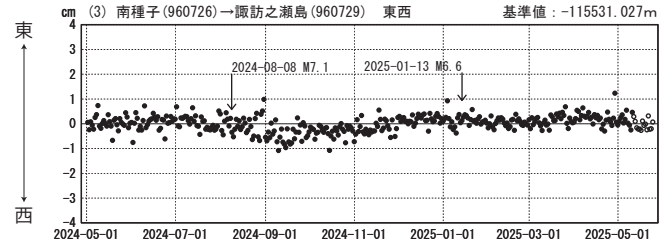


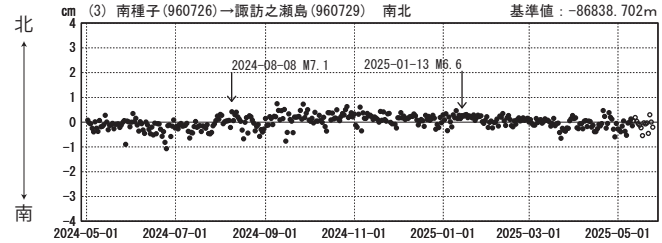


●---[F5:最終解]　○---[R5:速報解]

国土地理院

## 成分変化グラフ

期間: 2021-05-01～2025-05-24 JST

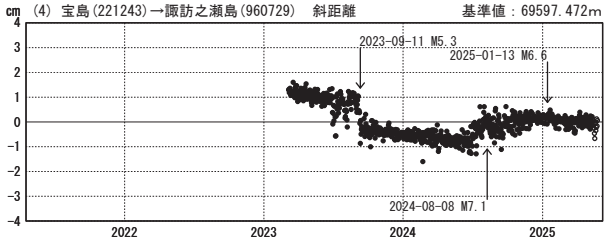


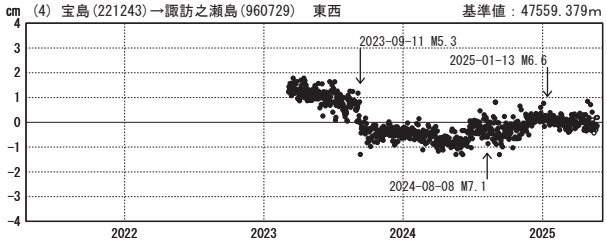


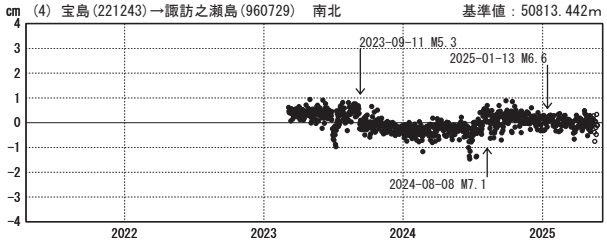


## 成分変化グラフ

期間: 2024-05-01～2025-05-24 JST

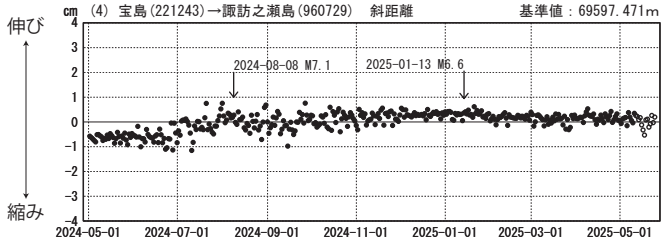


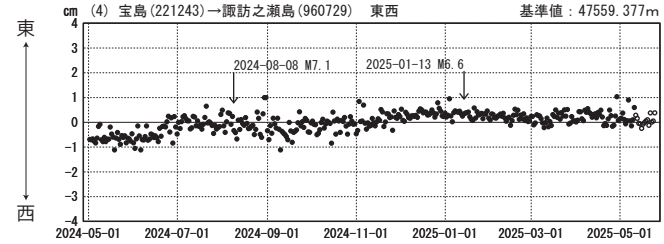


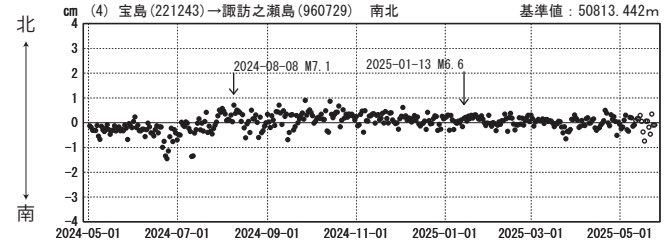


●---[F5:最終解]　○---[R5:速報解]

国土地理院