硫黄島（いおうとう）周辺の地殻変動

－GEONET（電子基準点等）による連続観測結果－

「硫黄島１」及び「Ｍ硫黄島Ａ」では隆起が、「硫黄島２」では南向きの変動が継続しています。

地殻変動（水平）

基準期間：2025-03-07～2025-03-16［F5：最終解］
比較期間：2025-04-07～2025-04-16［R5：速報解］

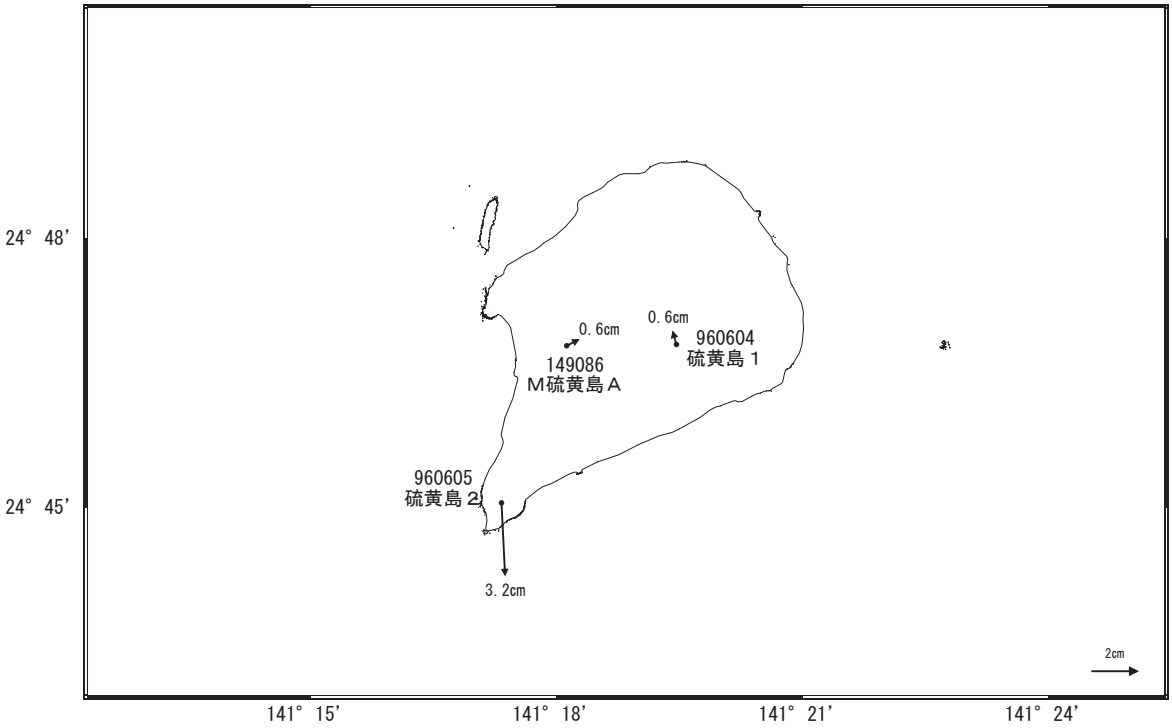

☆ 固定局：父島Ａ（052007）

国土地理院

地殻変動（上下）

基準期間：2025-03-07～2025-03-16［F5：最終解］
比較期間：2025-04-07～2025-04-16［R5：速報解］

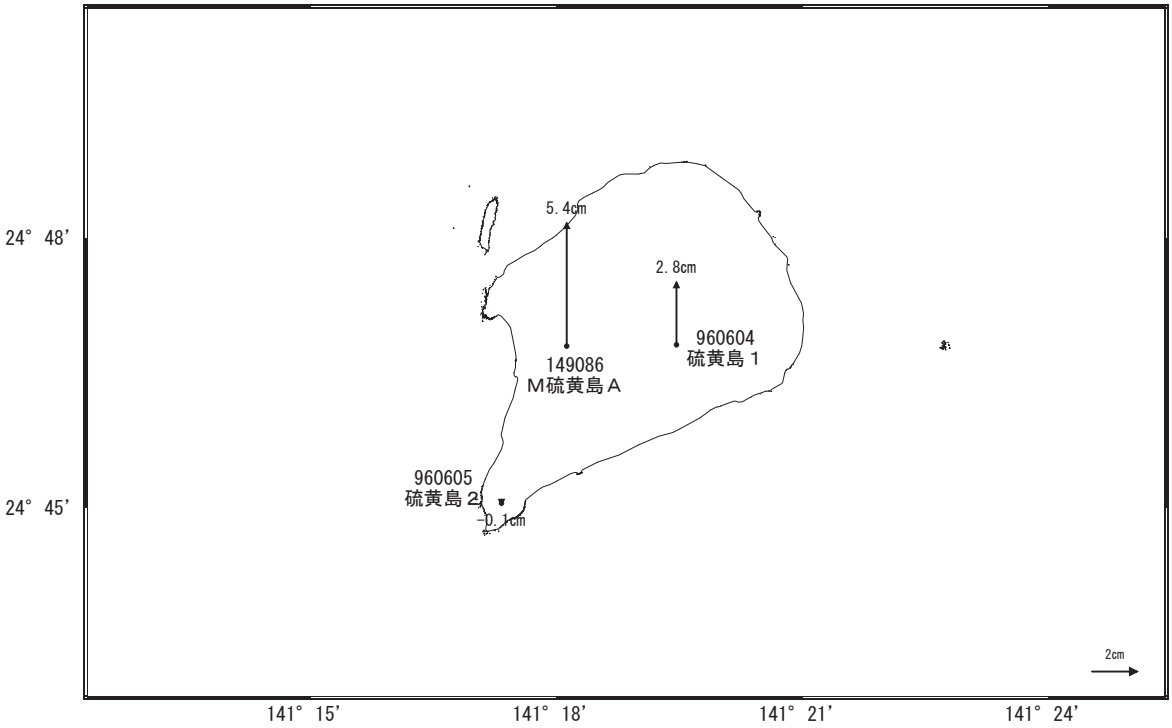

☆ 固定局：父島Ａ（052007）

国土地理院

硫黄島周辺　GNSS連続観測基線図

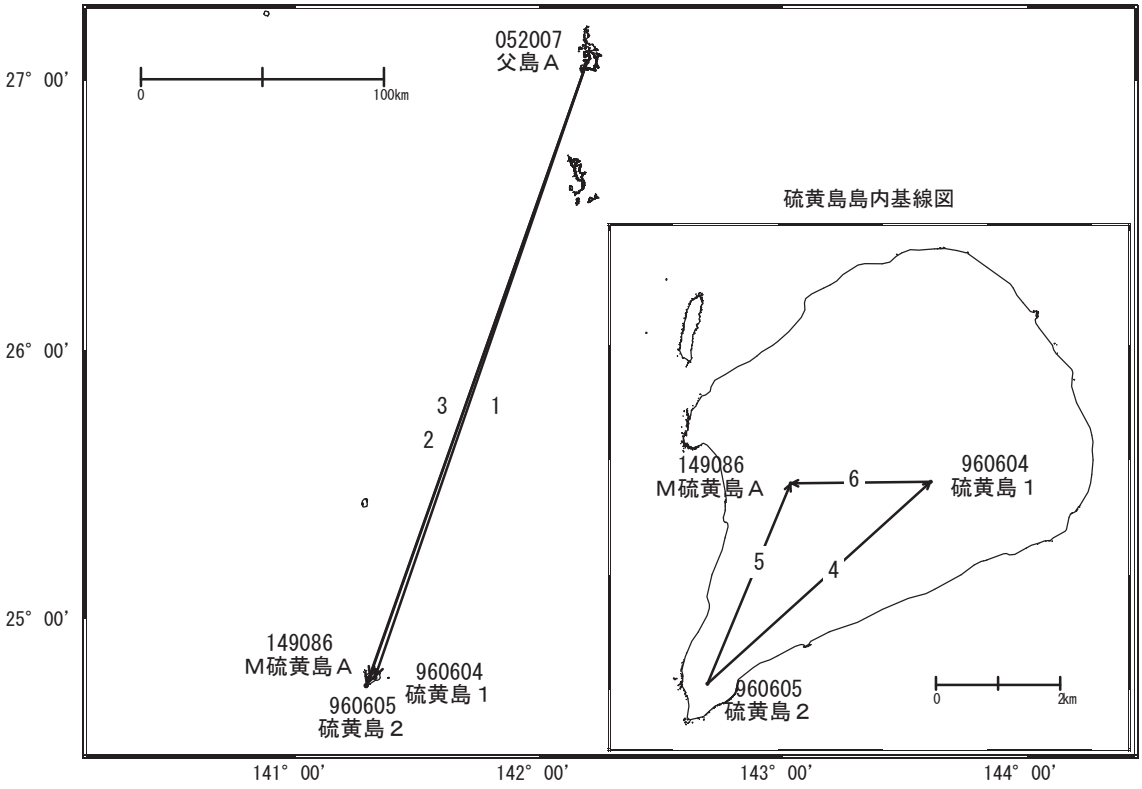

成分変化グラフ

期間: 2012-01-01～2025-04-16 JST

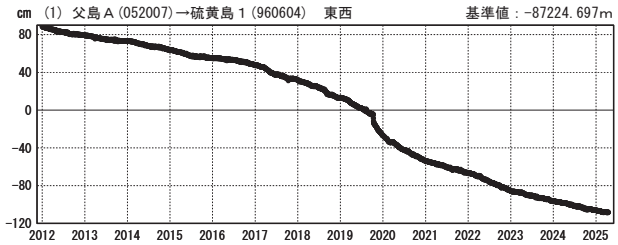

東 ↕ 西

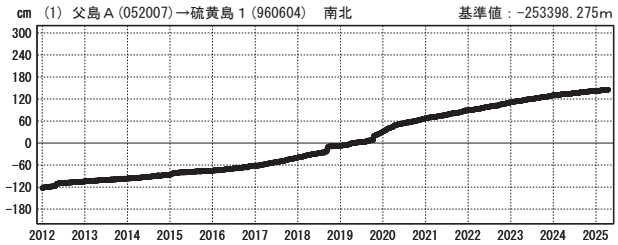

北 ↕ 南

隆起 ↕ 沈降

成分変化グラフ

期間: 2024-04-01～2025-04-16 JST

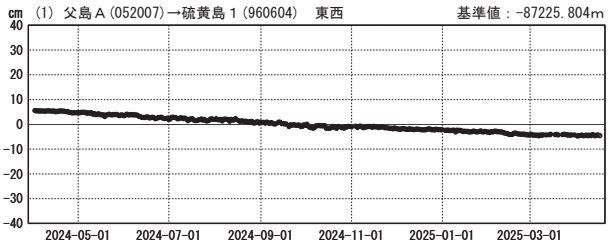

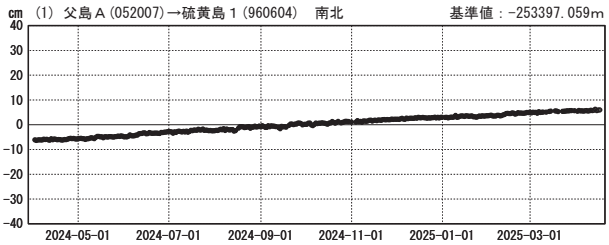

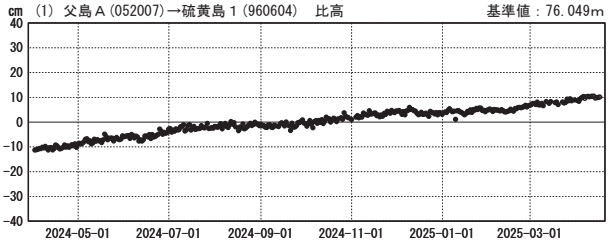

●---[F5:最終解]　○---[R5:速報解]

国土地理院

成分変化グラフ

期間: 2012-01-01～2025-04-16 JST

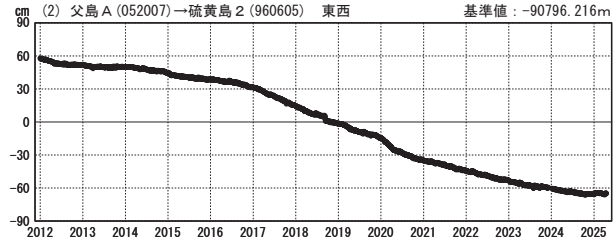

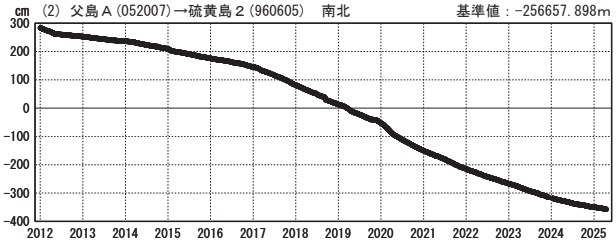

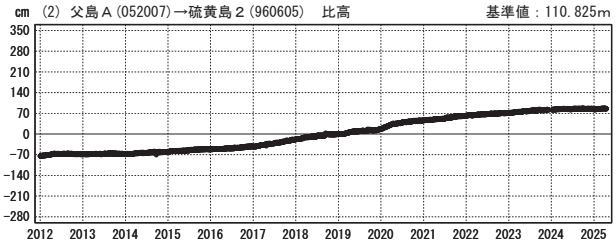

成分変化グラフ

期間: 2024-04-01～2025-04-16 JST

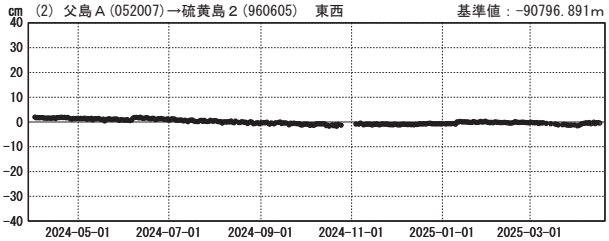

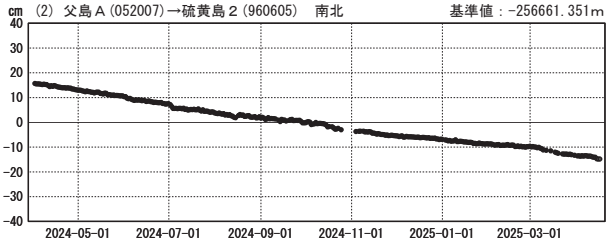

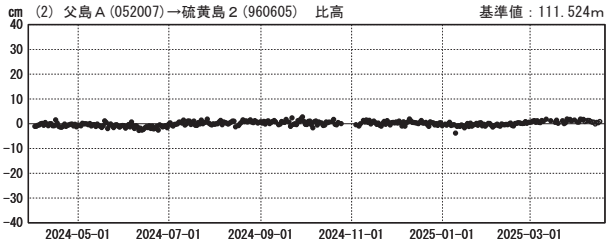

東 ↔ 西　北 ↔ 南　隆起 ↔ 沈降

●---[F5:最終解]　○---[R5:速報解]

国土地理院

成分変化グラフ

期間: 2012-01-01～2025-04-16 JST

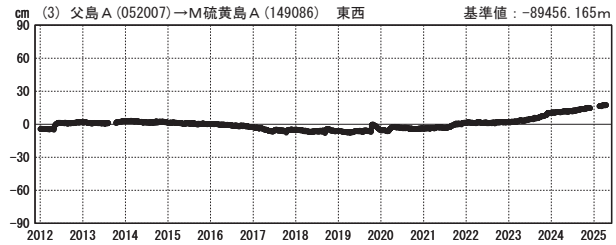

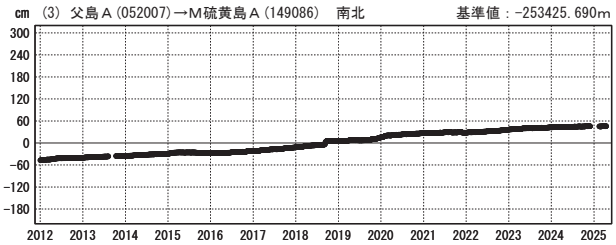

成分変化グラフ

期間: 2024-04-01～2025-04-16 JST

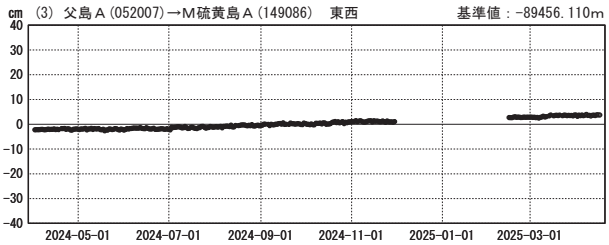

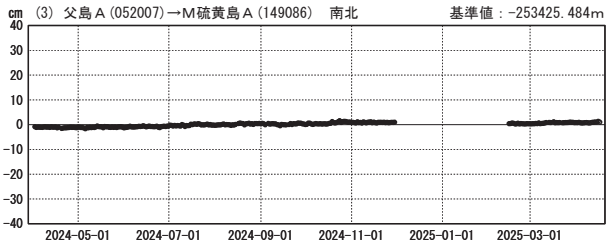

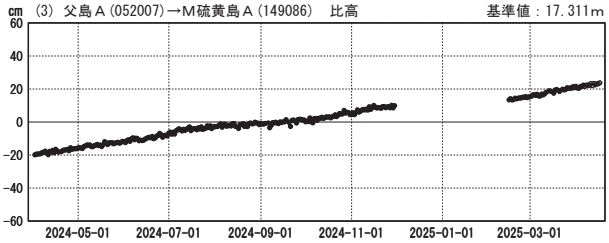

東 ↔ 西　北 ↔ 南　隆起 ↔ 沈降

●---[F5:最終解]　○---[R5:速報解]

国土地理院

成分変化グラフ

期間: 2012-01-01～2025-04-16 JST

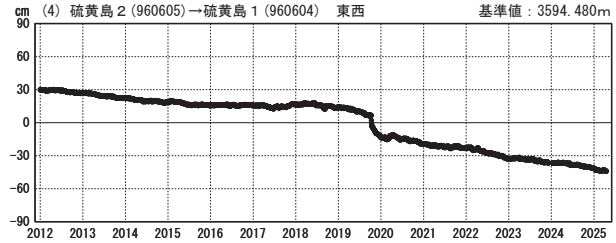

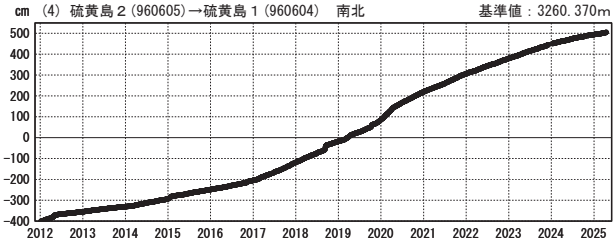

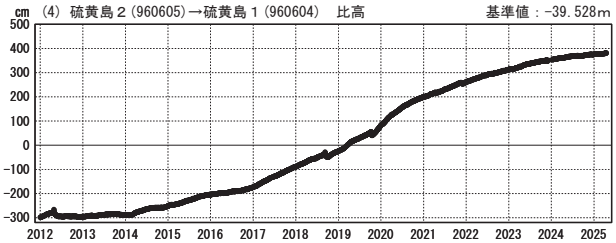

成分変化グラフ

期間: 2024-04-01～2025-04-16 JST

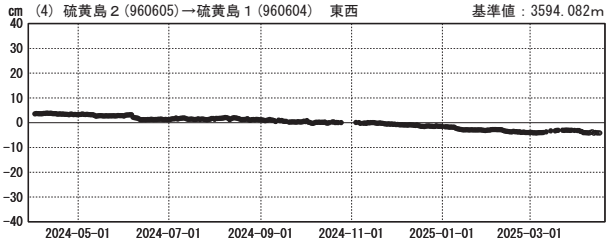

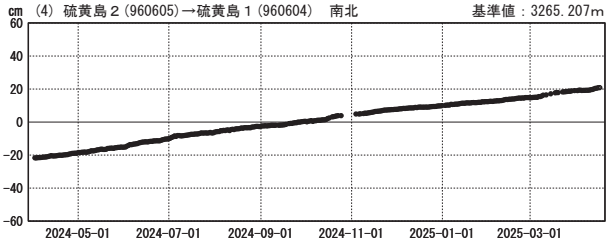

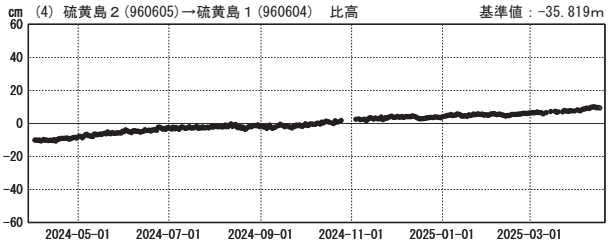

東 ↔ 西　北 ↔ 南　隆起 ↔ 沈降

●---[F5:最終解]　○---[R5:速報解]

国土地理院

成分変化グラフ

期間: 2012-01-01～2025-04-16 JST

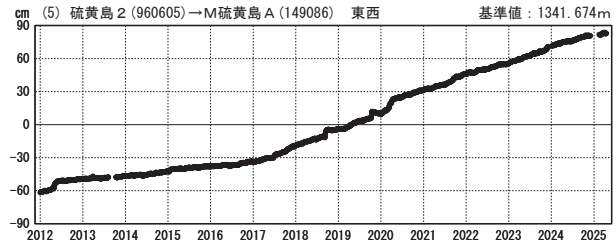

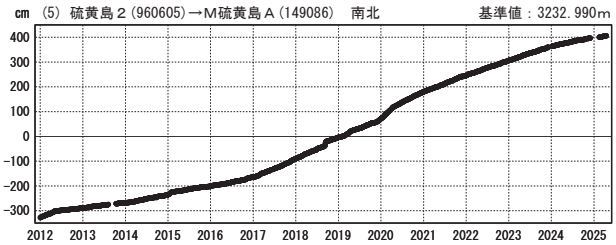

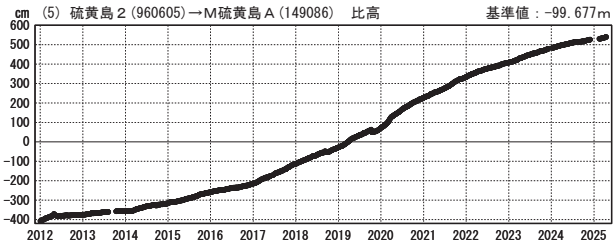

成分変化グラフ

期間: 2024-04-01～2025-04-16 JST

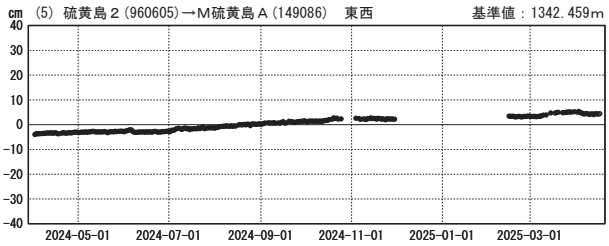

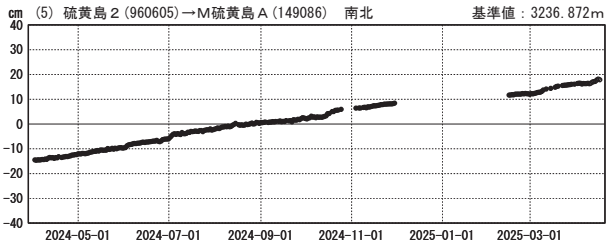

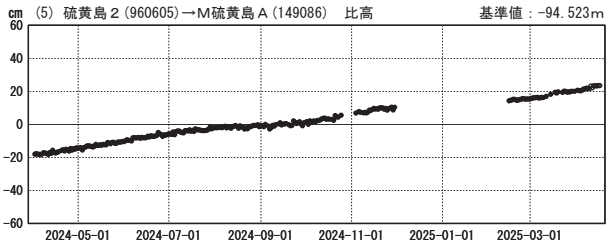

東 ↔ 西　北 ↔ 南　隆起 ↔ 沈降

●---[F5:最終解]　○---[R5:速報解]

国土地理院

成分変化グラフ

期間: 2012-01-01～2025-04-16 JST

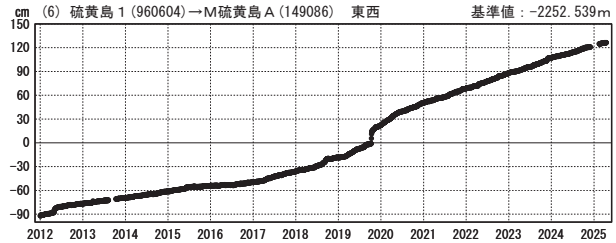

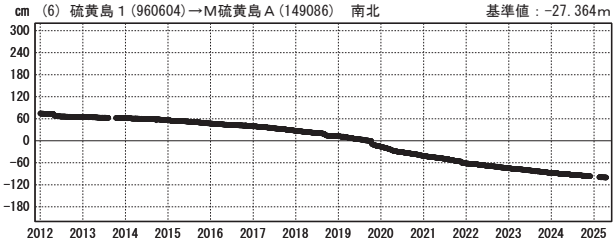

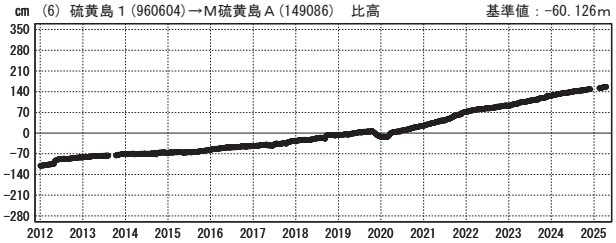

成分変化グラフ

期間: 2024-04-01～2025-04-16 JST

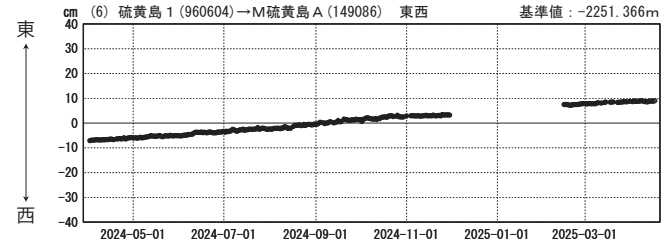

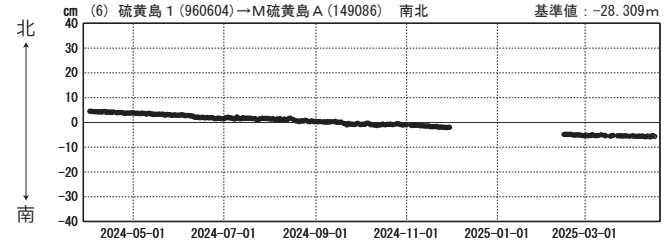

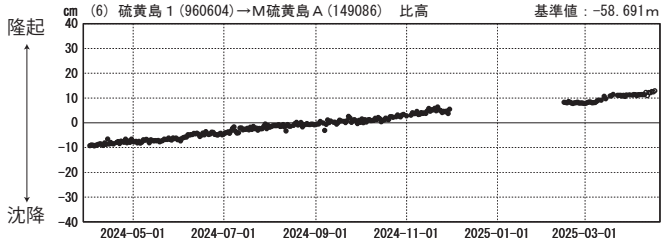

●---[F5:最終解]　○---[R5:速報解]

国土地理院