御嶽山周辺の地殻変動

－GEONET(電子基準点等)による連続観測結果－

顕著な地殻変動は観測されていません。

御嶽山周辺　GNSS連続観測基線図

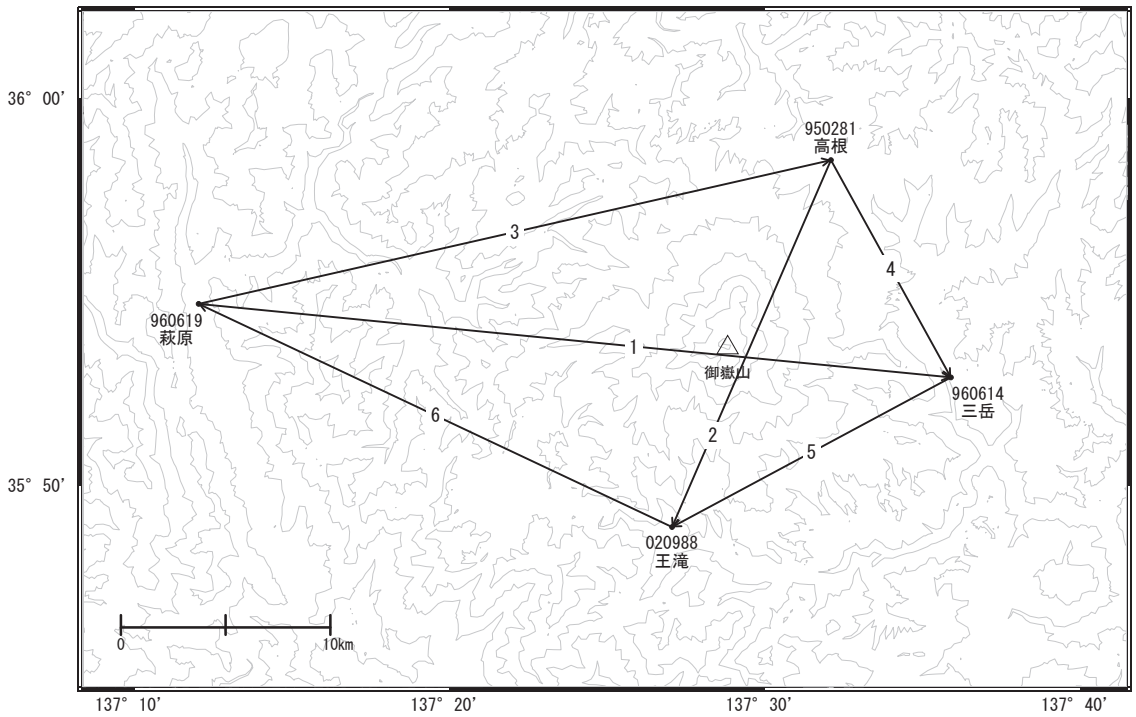

基線変化グラフ

期間: 2021-04-01～2025-04-16 JST

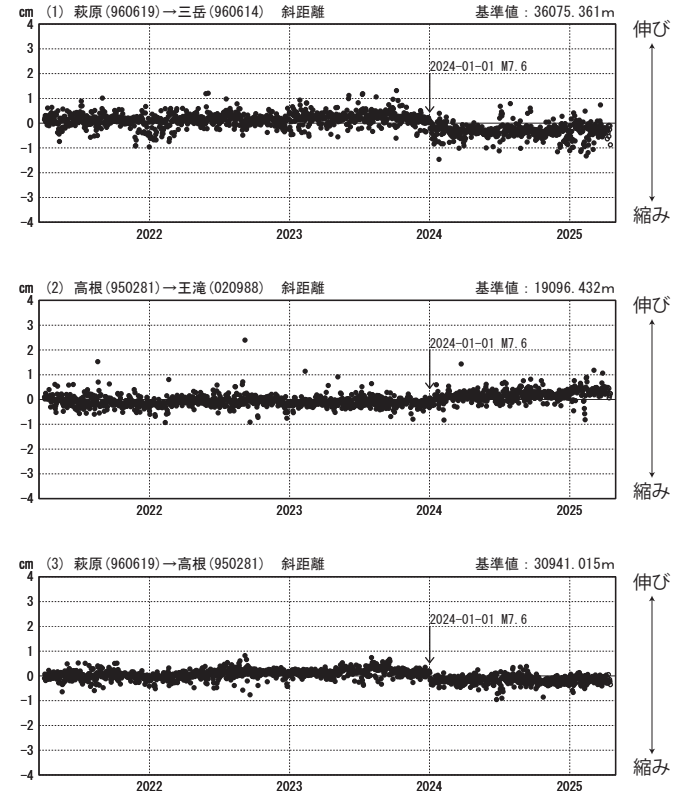

基線変化グラフ

期間: 2024-04-01～2025-04-16 JST

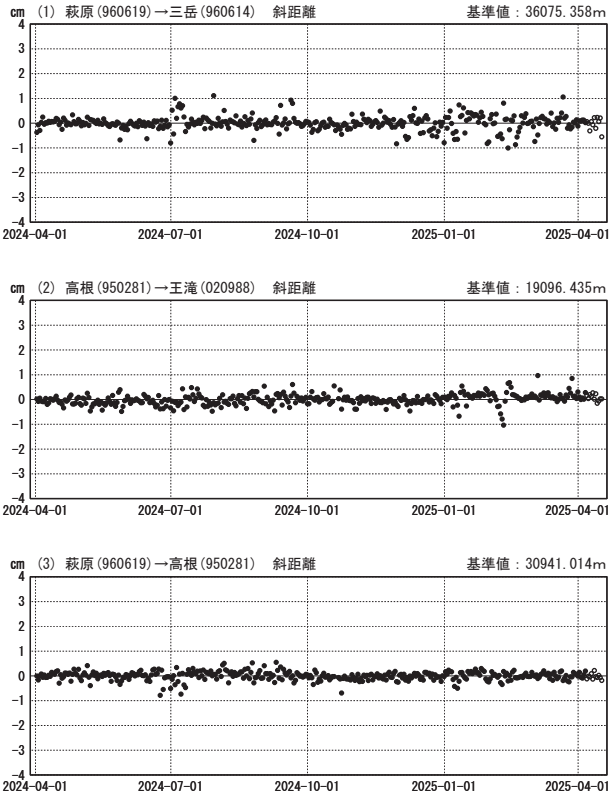

●---[F5:最終解]　○---[R5:速報解]

国土地理院

基線変化グラフ

期間: 2021-04-01～2025-04-16 JST

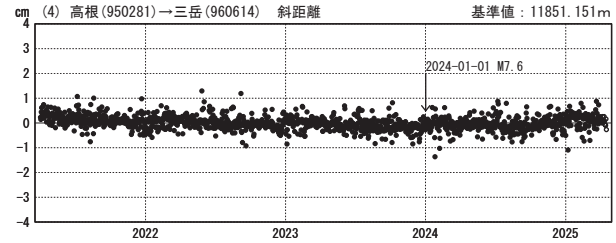

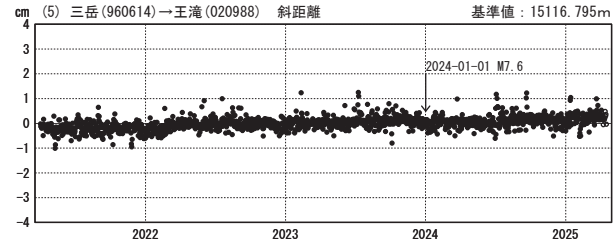

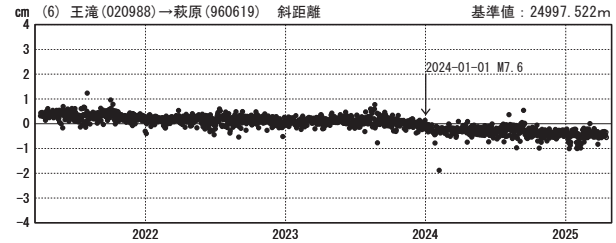

基線変化グラフ

期間: 2024-04-01～2025-04-16 JST

伸び

縮み

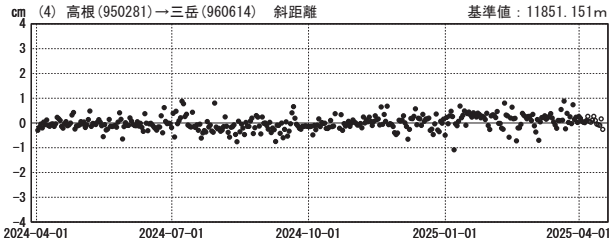

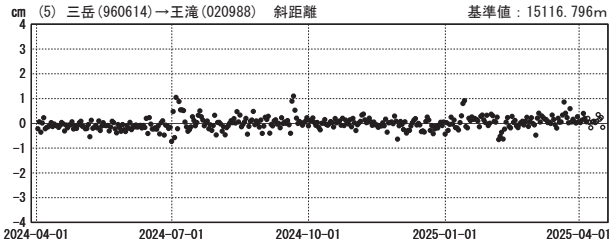

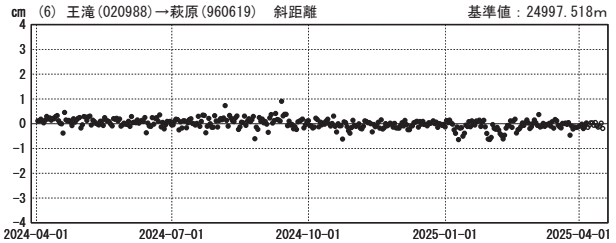

●---[F5:最終解]　○---[R5:速報解]

国土地理院

成分変化グラフ

期間: 2021-04-01～2025-04-16 JST

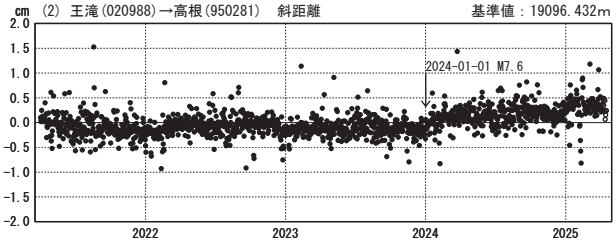

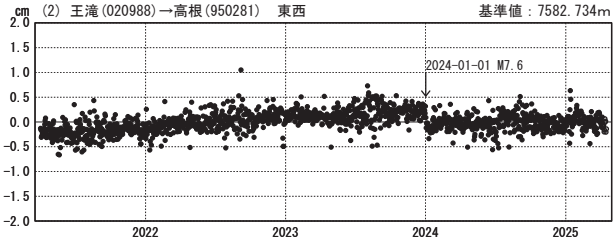

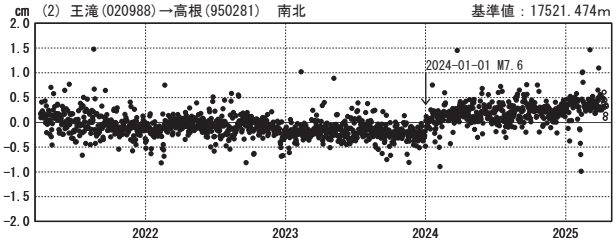

成分変化グラフ

期間: 2024-04-01～2025-04-16 JST

伸び

縮み

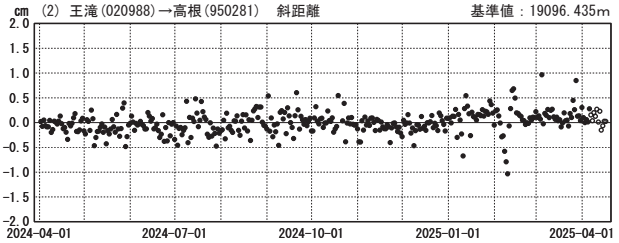

東

西

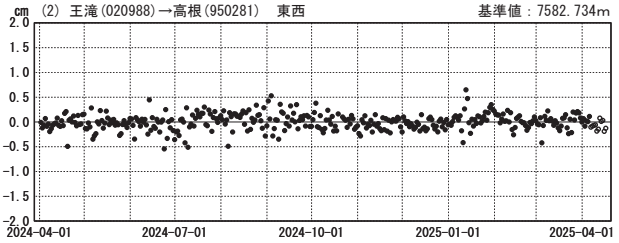

北

南

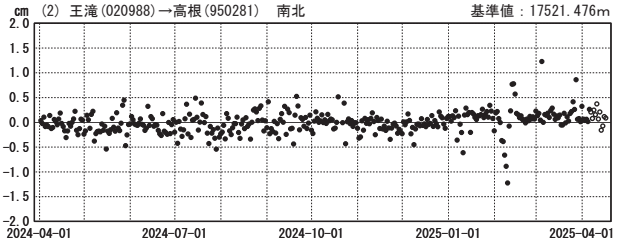

●---[F5:最終解]　○---[R5:速報解]

国土地理院