薩摩硫黄島周辺の地殻変動

－GEONET(電子基準点等)による連続観測結果－

顕著な地殻変動は観測されていません。

薩摩硫黄島周辺　GNSS連続観測基線図

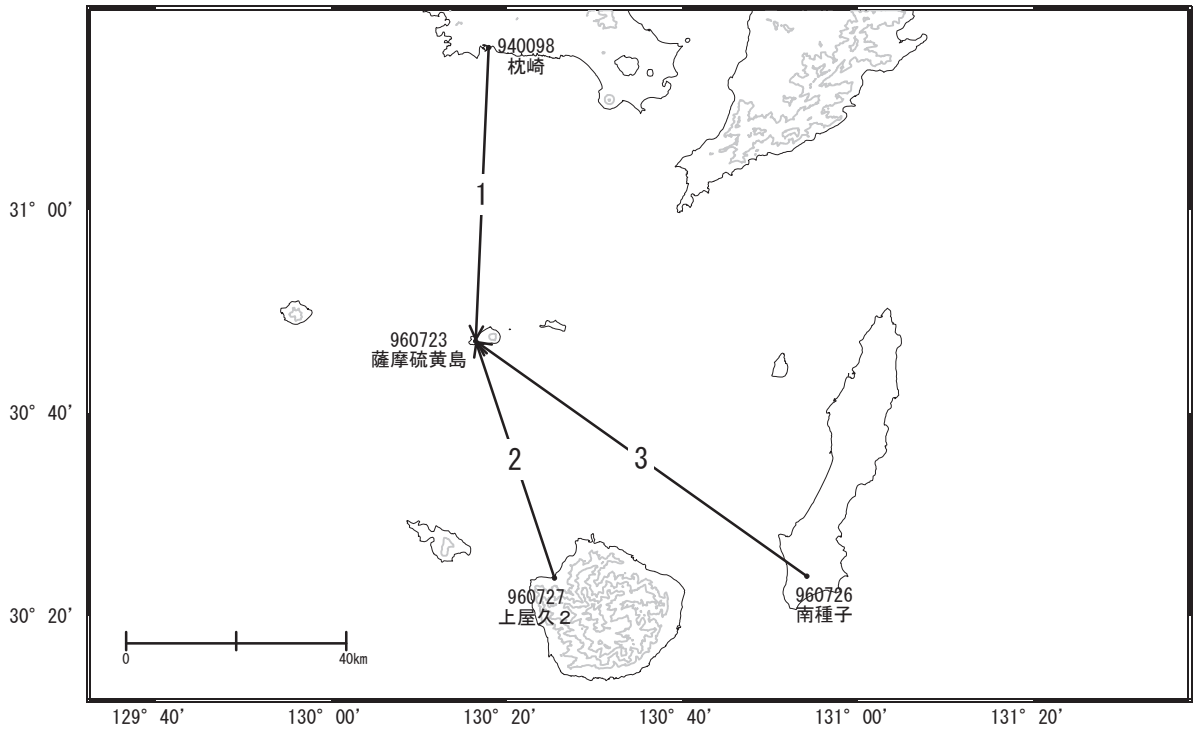

成分変化グラフ

期間: 2022-03-01～2025-03-22 JST

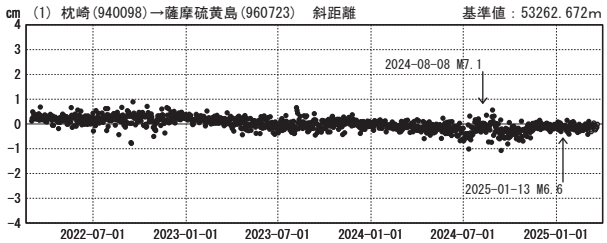

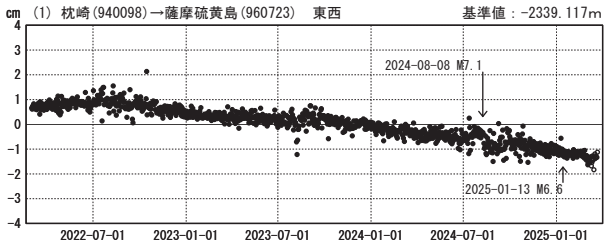

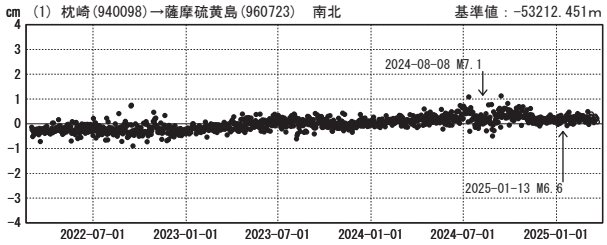

成分変化グラフ

期間: 2024-03-01～2025-03-22 JST

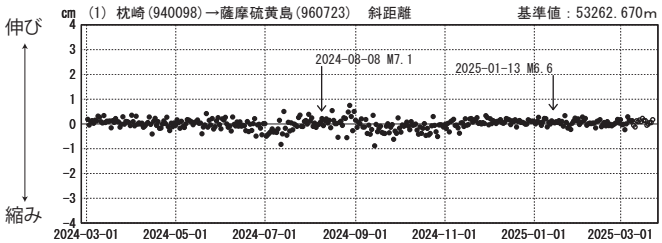

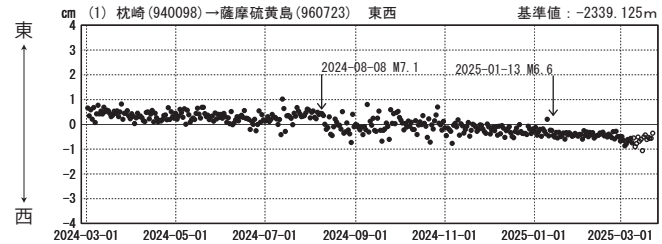

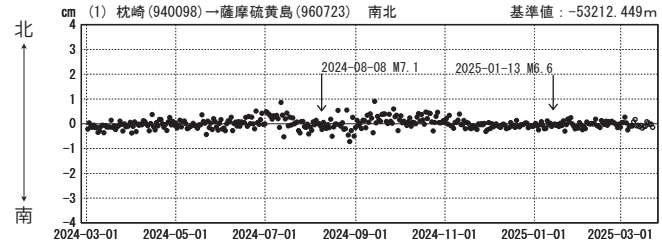

●---[F5:最終解]　○---[R5:速報解]

国土地理院

（注）電子基準点「鹿児島三島」は2025年４月１日に点名が「薩摩硫黄島」に変更になりました。

成分変化グラフ

期間: 2022-03-01～2025-03-22 JST

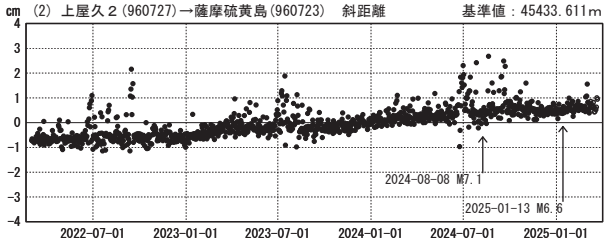

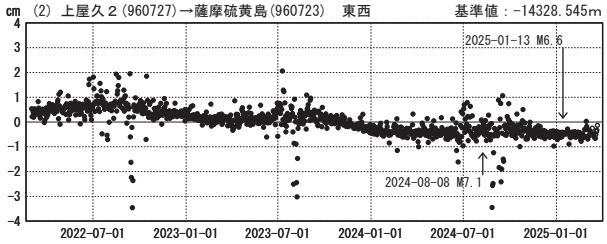

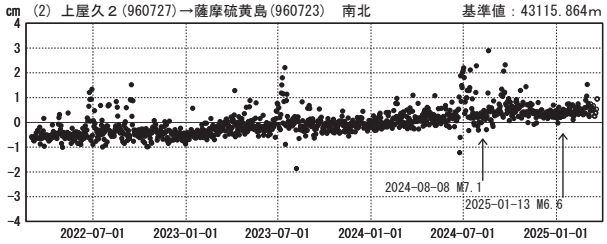

成分変化グラフ

期間: 2024-03-01～2025-03-22 JST

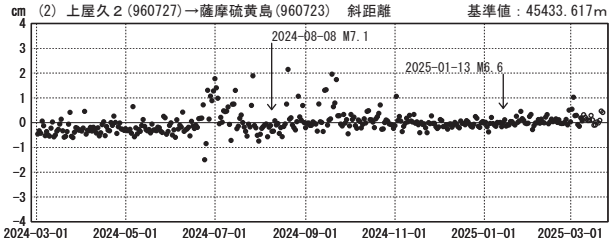

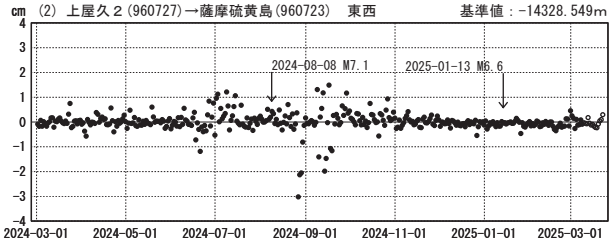

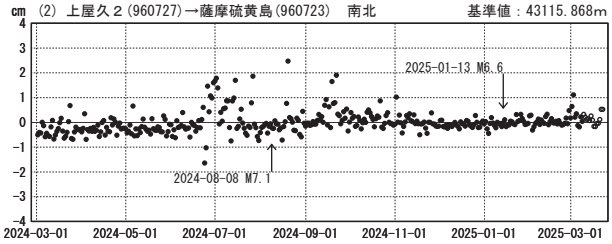

●---[F5:最終解]　○---[R5:速報解]

国土地理院

成分変化グラフ

期間: 2022-03-01～2025-03-22 JST

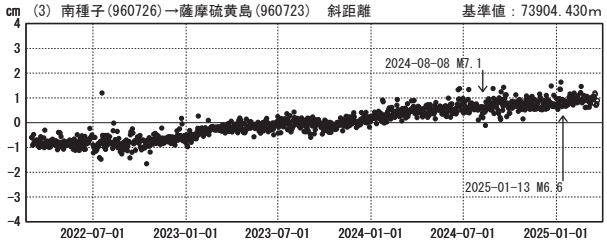

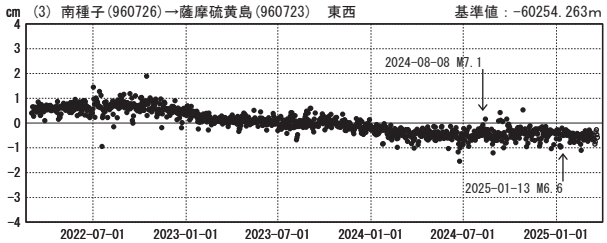

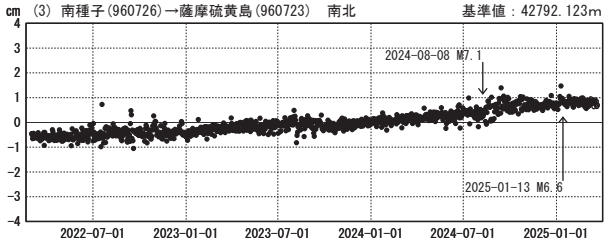

成分変化グラフ

期間: 2024-03-01～2025-03-22 JST

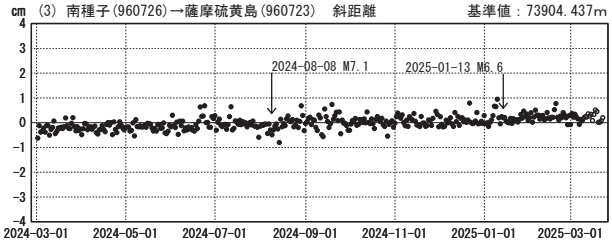

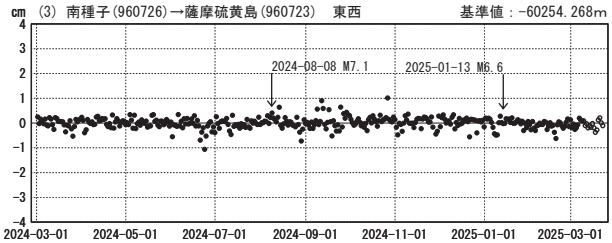

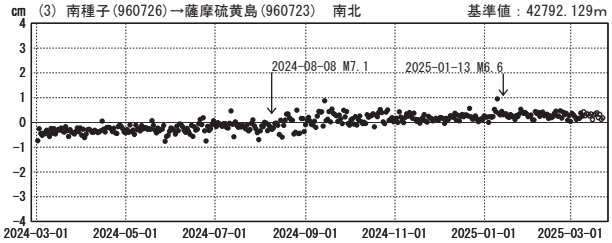

●---[F5:最終解]　○---[R5:速報解]

国土地理院