御嶽山周辺の地殻変動

－GEONET(電子基準点等)による連続観測結果－

御嶽山を挟む「高根」－「王滝」の基線で2024年12月頃から見られていたわずかな伸びは、2025年２月頃から停滞しています。

御嶽山周辺　GNSS連続観測基線図

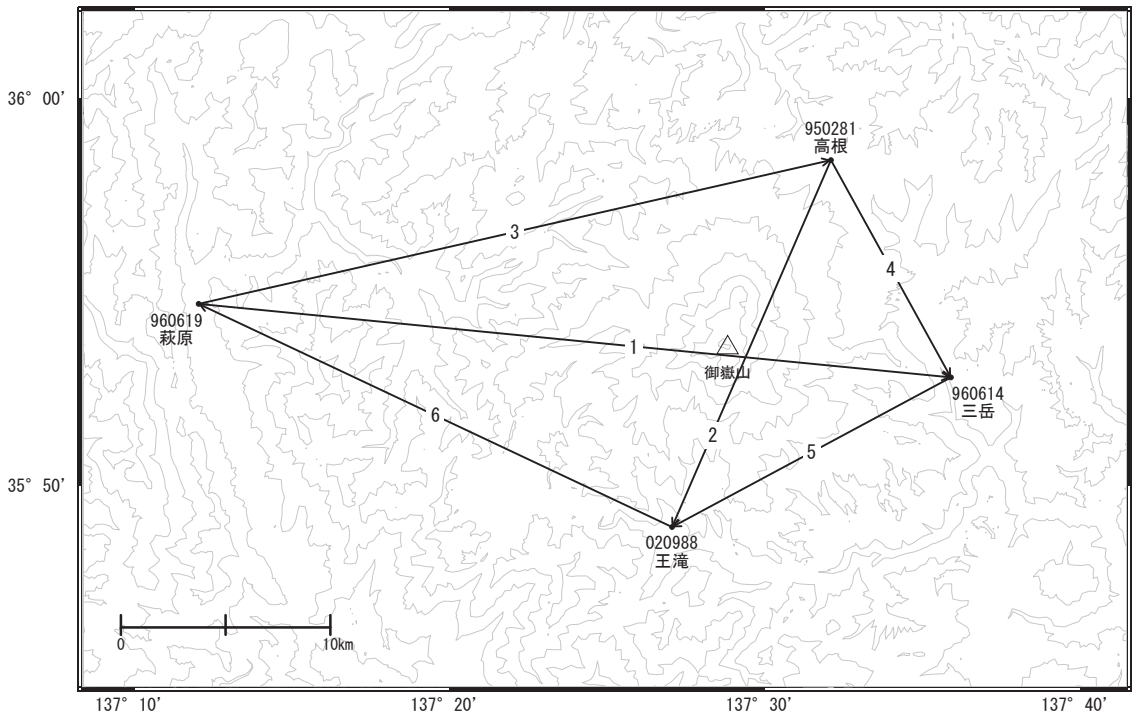

基線変化グラフ

期間: 2021-03-01～2025-03-22 JST

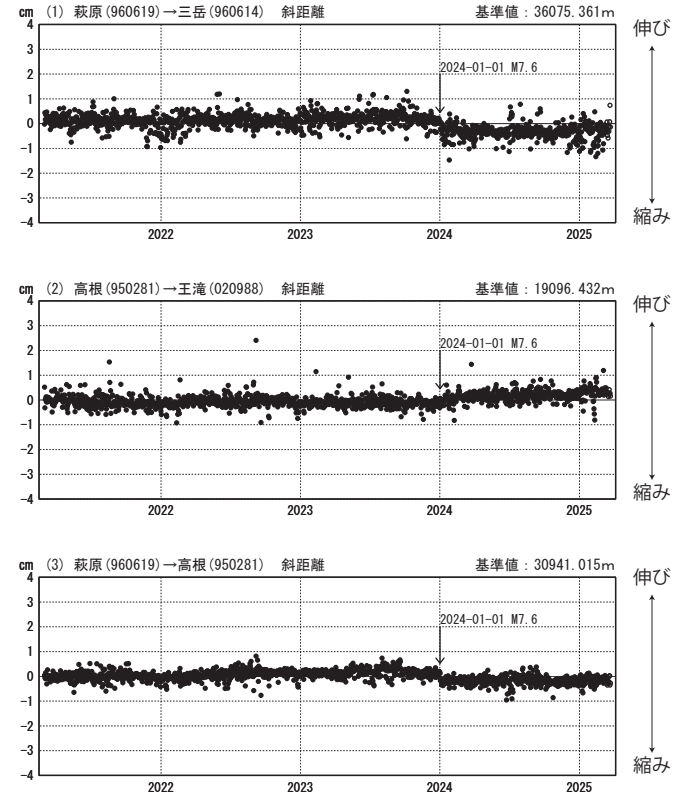

基線変化グラフ

期間: 2024-03-01～2025-03-22 JST

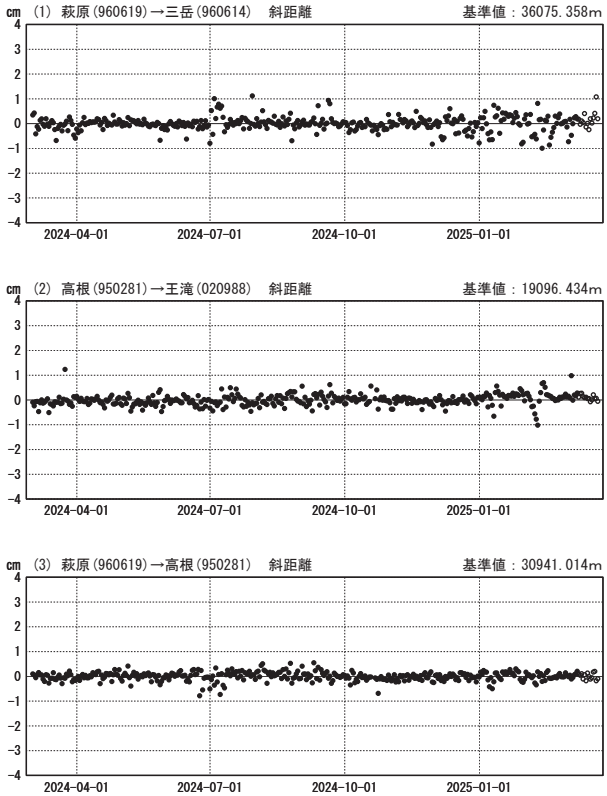

●---[F5:最終解]　○---[R5:速報解]

国土地理院

基線変化グラフ

期間: 2021-03-01～2025-03-22 JST

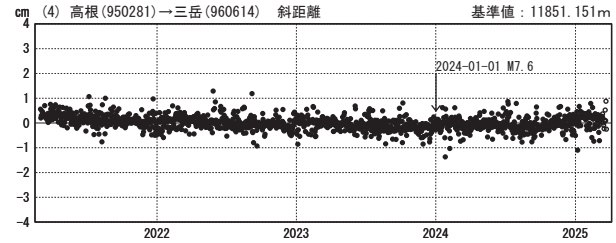

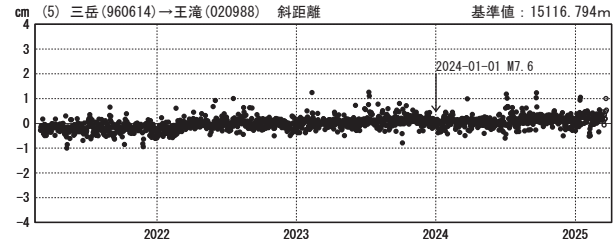

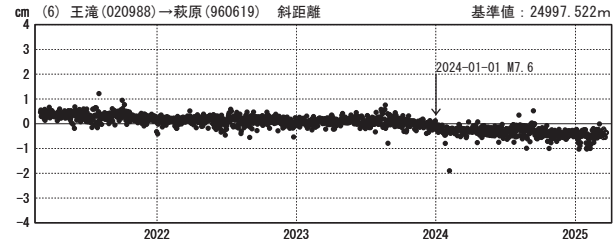

伸び
縮み

基線変化グラフ

期間: 2024-03-01～2025-03-22 JST

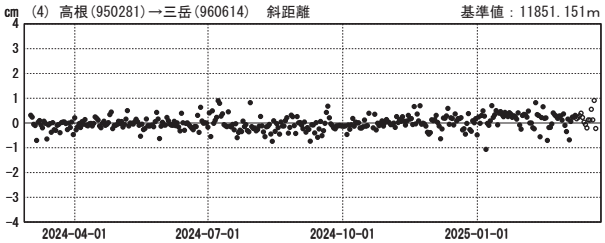

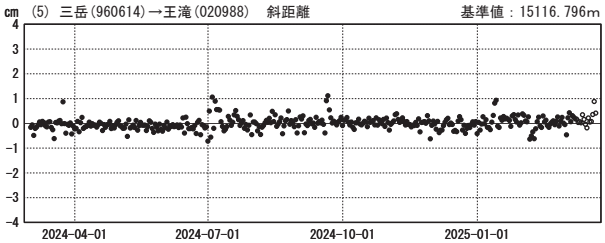

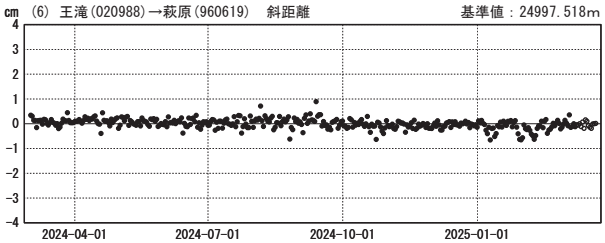

伸び
縮み

●---[F5:最終解]　○---[R5:速報解]

国土地理院

成分変化グラフ

期間: 2021-03-01～2025-03-22 JST

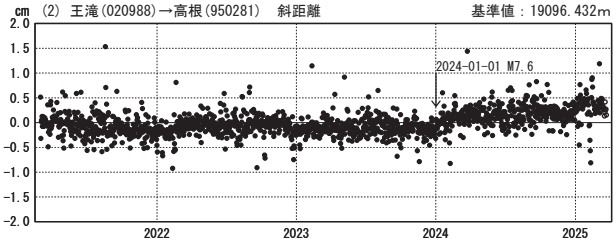

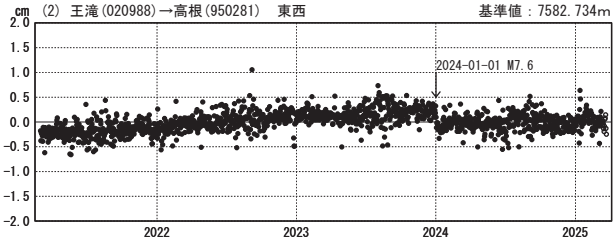

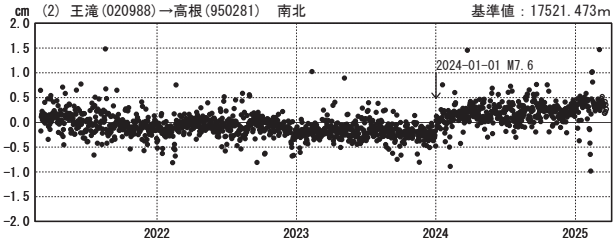

伸び
縮み
東
西
北
南

成分変化グラフ

期間: 2024-03-01～2025-03-22 JST

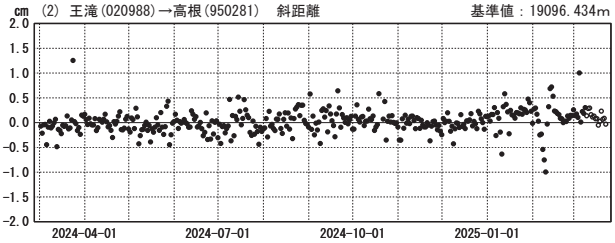

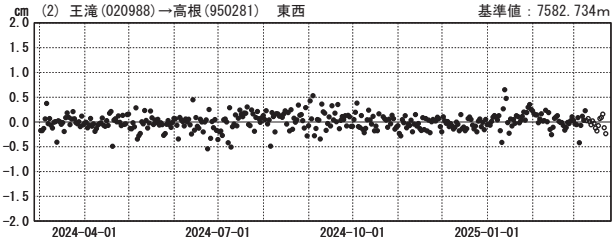

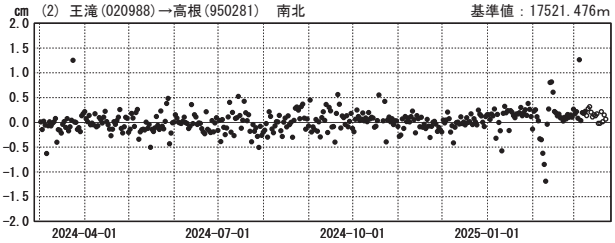

●---[F5:最終解]　○---[R5:速報解]

国土地理院