焼岳周辺の地殻変動

－GEONET(電子基準点等)による連続観測結果－

顕著な地殻変動は観測されていません。

焼岳周辺　GNSS連続観測基線図

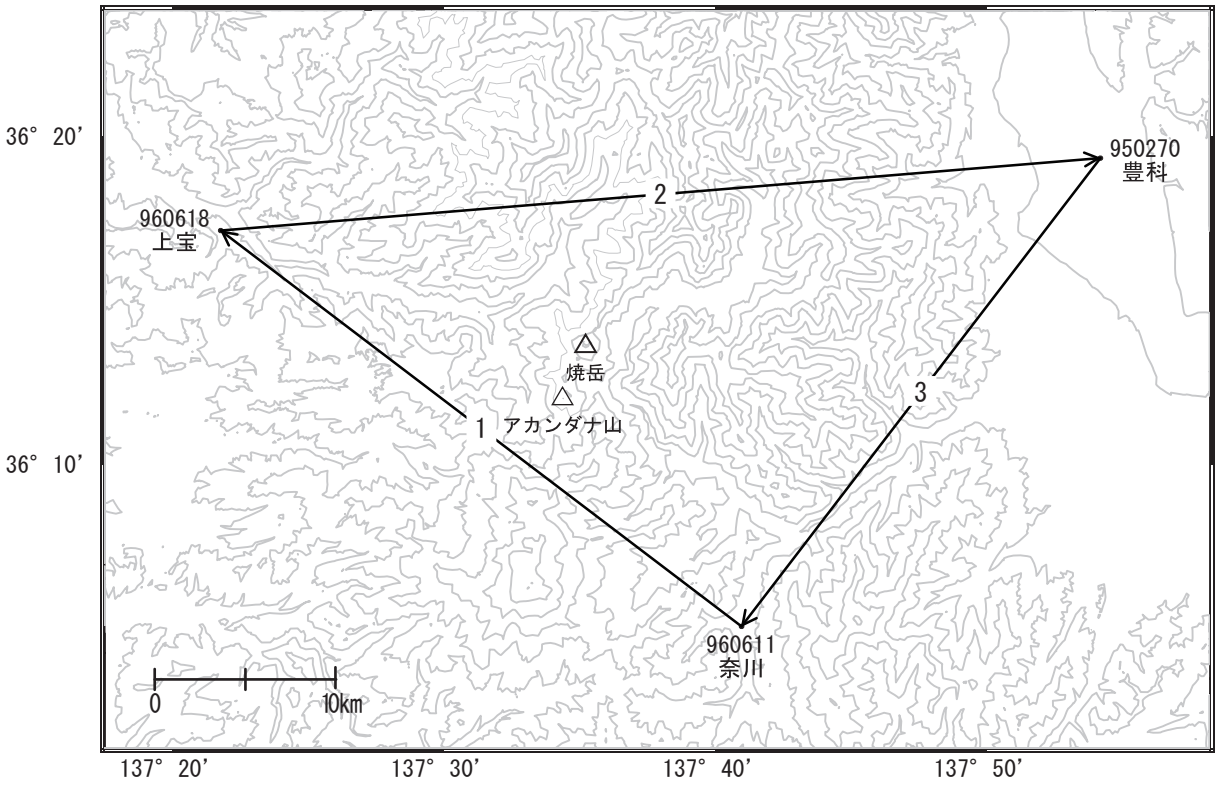

基線変化グラフ

期間: 2021-03-01～2025-03-22 JST

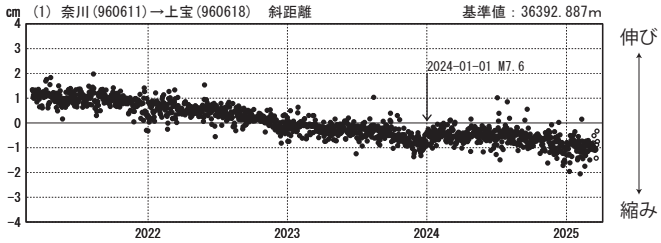

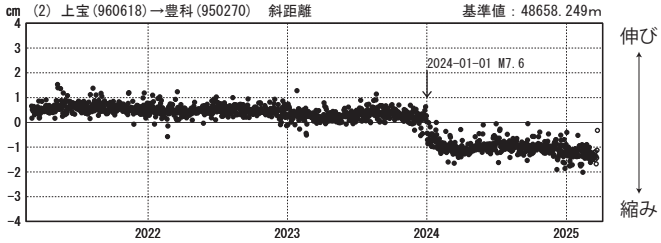

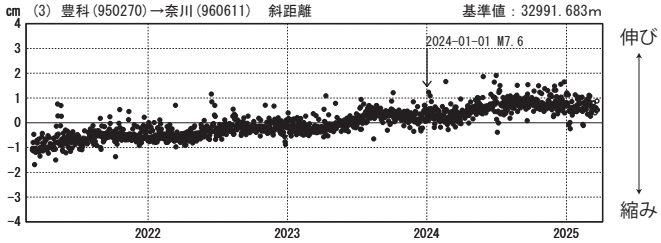

伸び

縮み

基線変化グラフ

期間: 2024-03-01～2025-03-22 JST

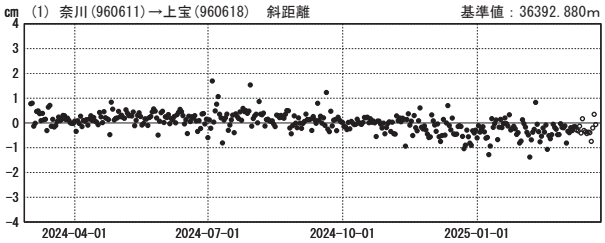

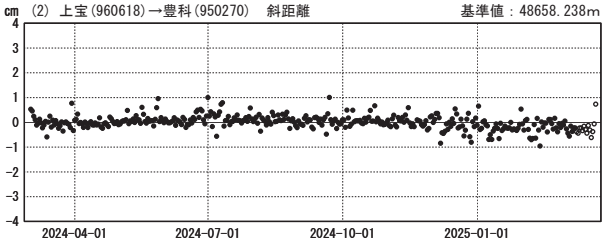

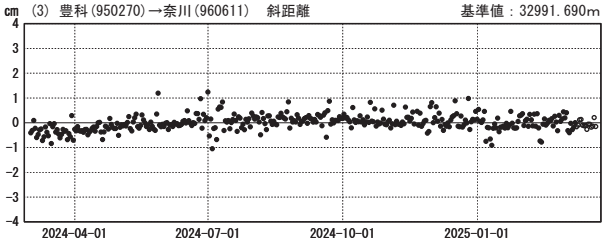

伸び

縮み

●---[F5:最終解]　○---[R5:速報解]

国土地理院