薩摩硫黄島周辺の地殻変動

－GEONET(電子基準点等)による連続観測結果－

「鹿児島三島」で2023年10月頃から見られていた西向きのわずかな変動は、2024年５月頃から停滞しています。

薩摩硫黄島周辺　GNSS連続観測基線図

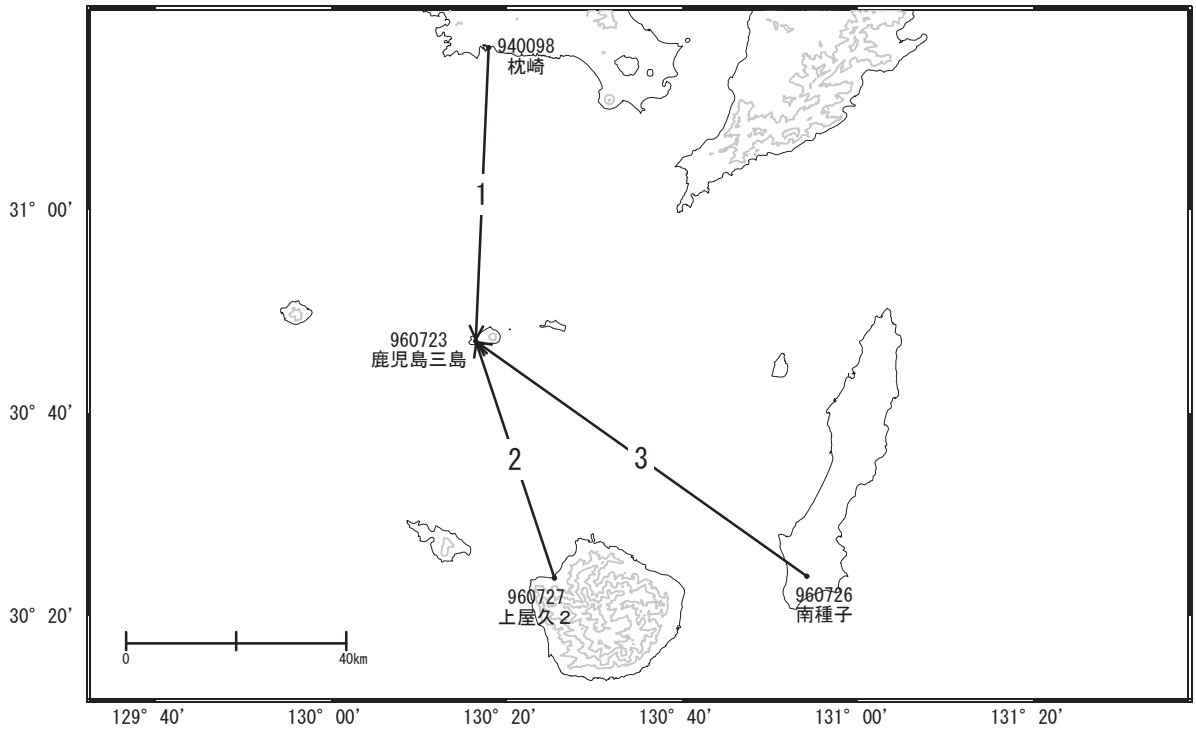

成分変化グラフ

期間: 2021-10-01～2024-10-19 JST

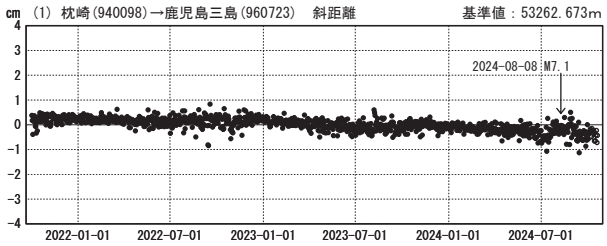

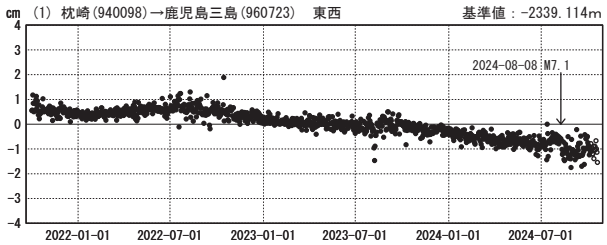

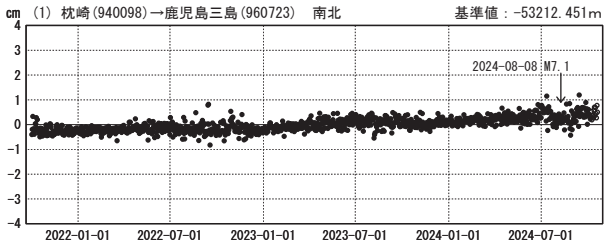

成分変化グラフ

期間: 2023-10-01～2024-10-19 JST

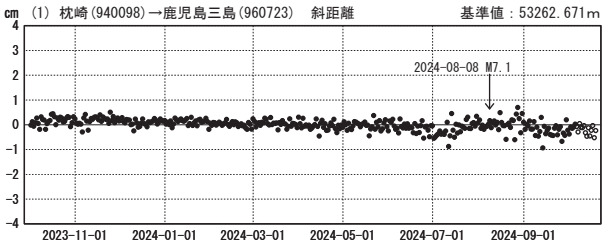

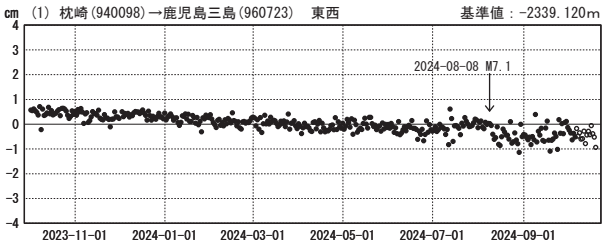

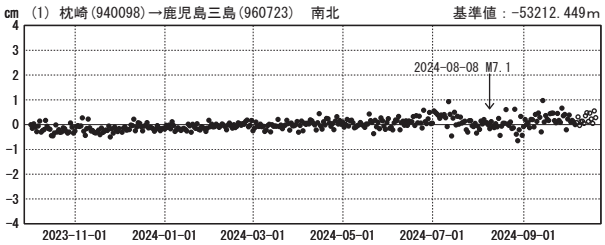

●---[F5:最終解]　○---[R5:速報解]

国土地理院

成分変化グラフ

期間: 2021-10-01～2024-10-19 JST

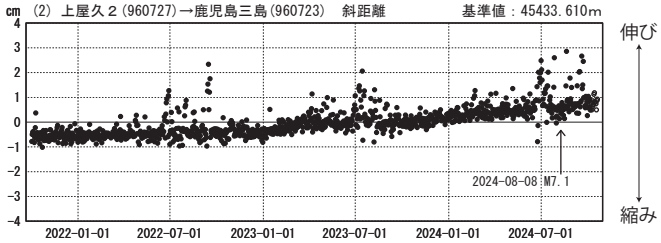

伸び
縮み

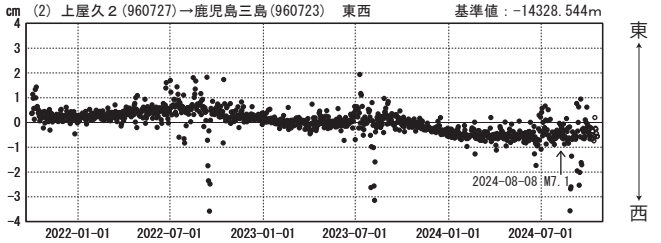

東
西

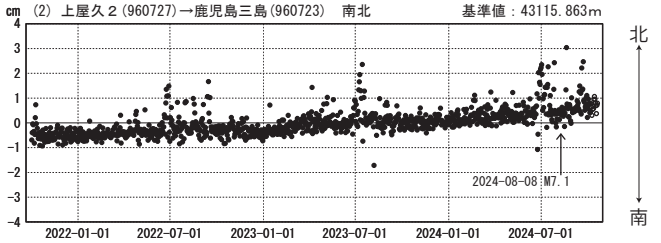

北
南

成分変化グラフ

期間: 2023-10-01～2024-10-19 JST

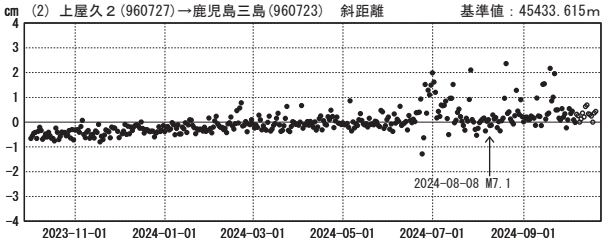

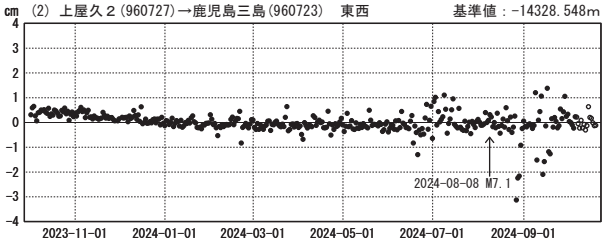

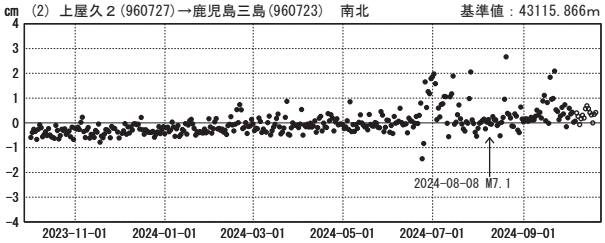

●---[F5:最終解]　○---[R5:速報解]

国土地理院

成分変化グラフ

期間: 2021-10-01～2024-10-19 JST

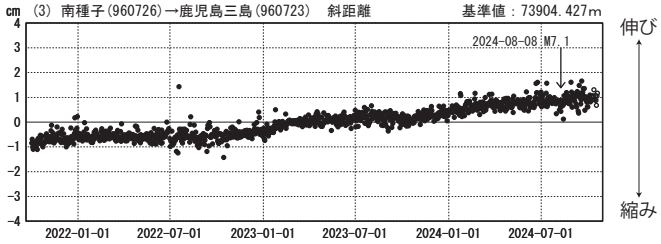

伸び
縮み

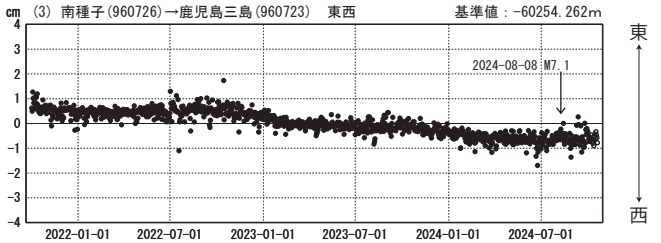

東
西

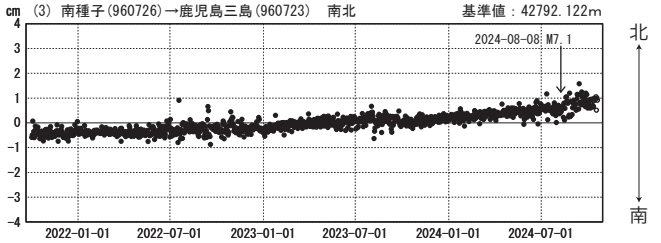

北
南

成分変化グラフ

期間: 2023-10-01～2024-10-19 JST

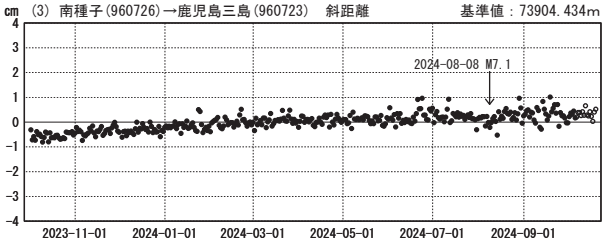

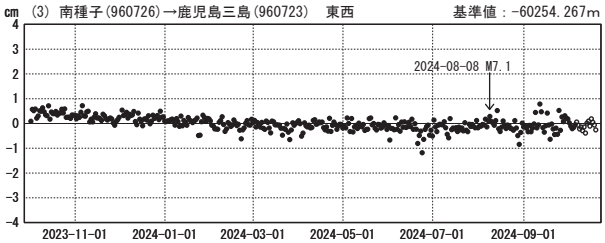

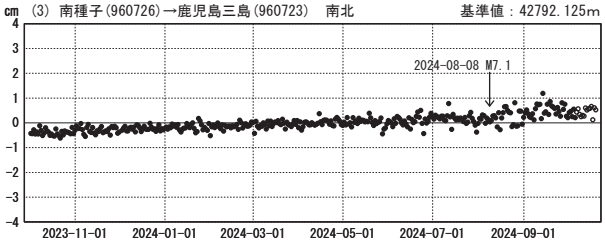

●---[F5:最終解]　○---[R5:速報解]

国土地理院

（注）一部基線で2024年８月８日に発生した日向灘の地震の影響が見られます。