令和6年能登半島地震(1月1日 M7.6)後の観測データ（暫定）

別紙8

地殻変動(水平)

基準期間:2024-01-02～2024-01-02[F5:最終解]
比較期間:2024-07-18～2024-07-23[R5:速報解]

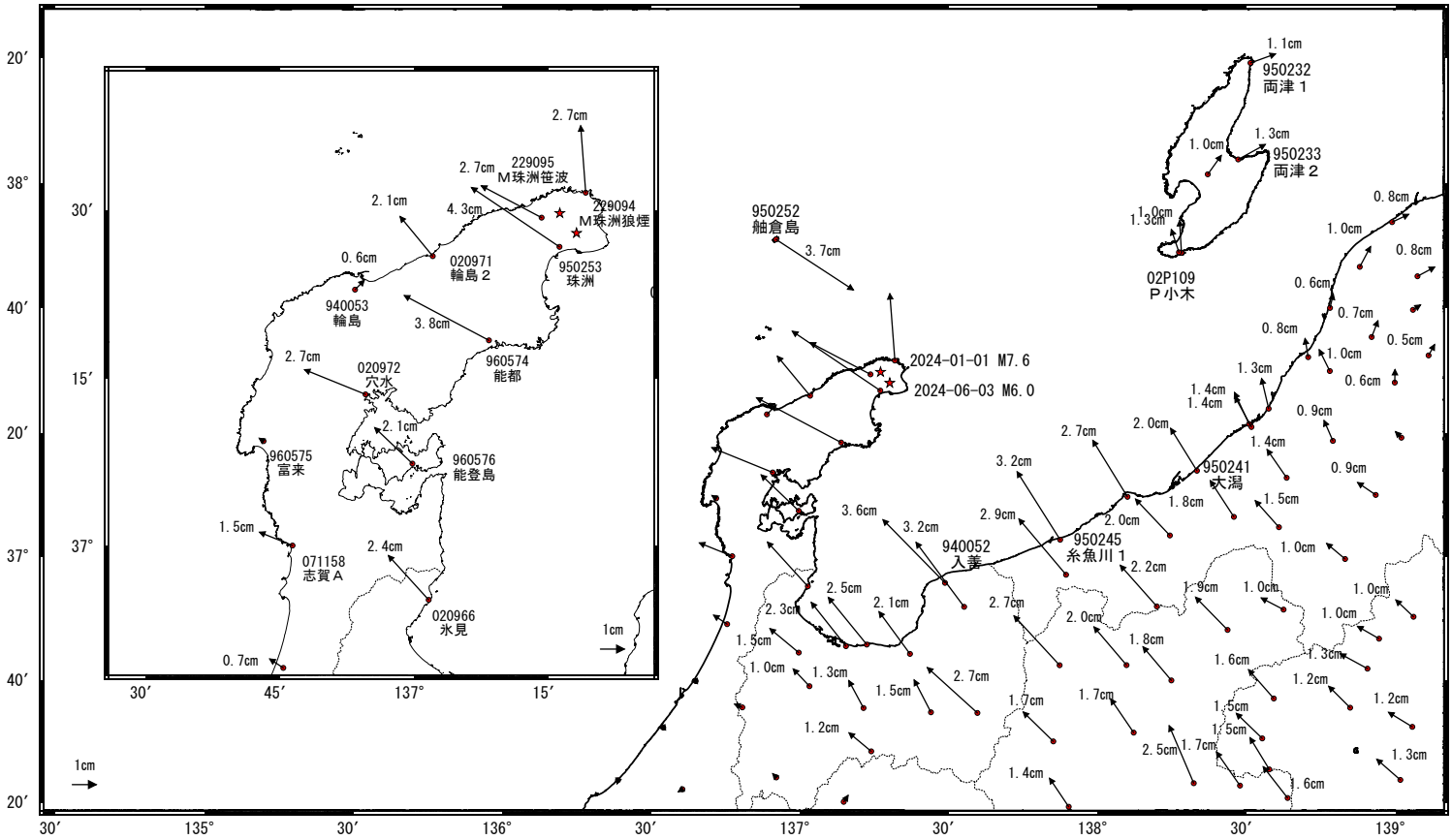

☆ 固定局:三隅(950388)　★ 震央

地殻変動(上下)

基準期間:2024-01-02～2024-01-02[F5:最終解]
比較期間:2024-07-18～2024-07-23[R5:速報解]

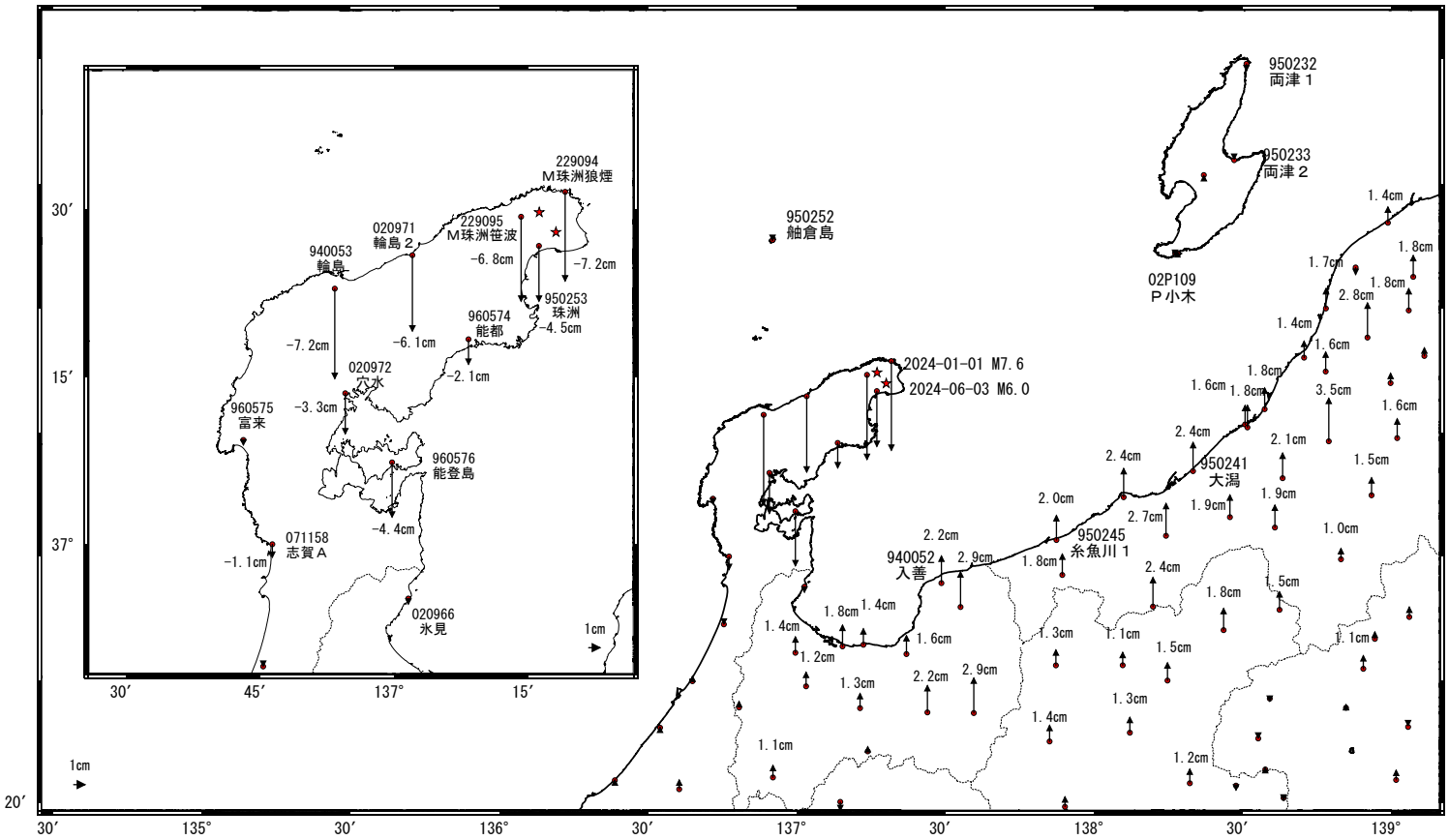

☆ 固定局:三隅(950388)　★ 震央

※一部の観測点は、傾斜等の影響を受けている可能性がある。

国土地理院

令和6年能登半島地震(1月1日 M7.6)後の観測データ （暫定）

成分変化グラフ

期間: 2024-01-01～2024-07-23 JST

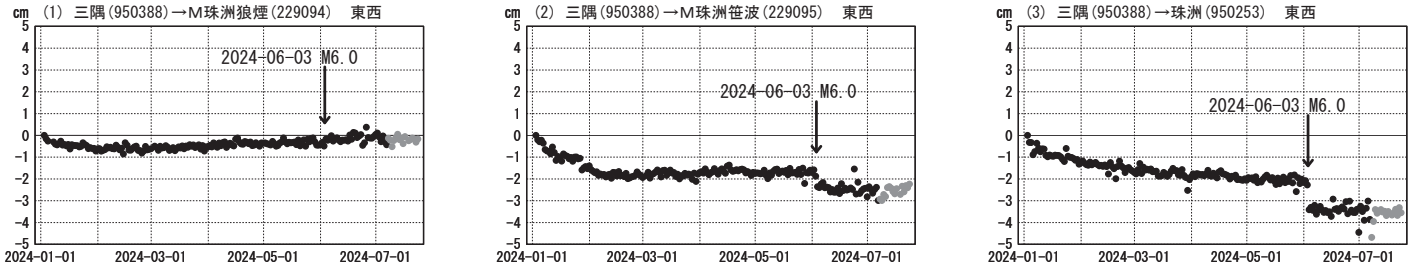

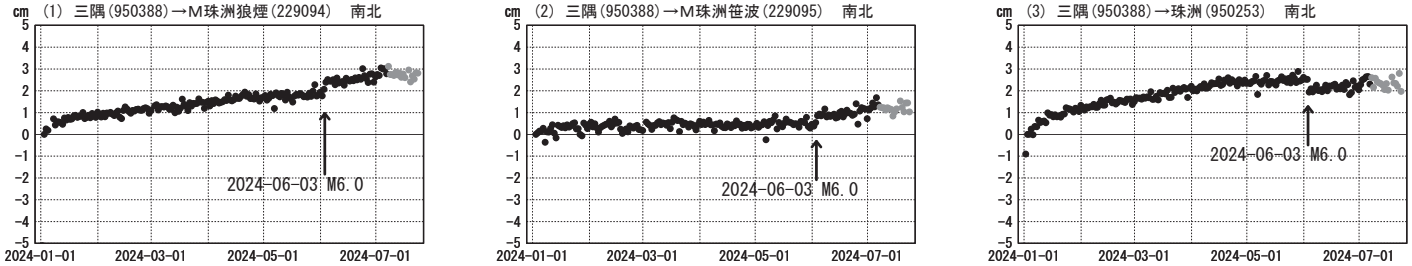

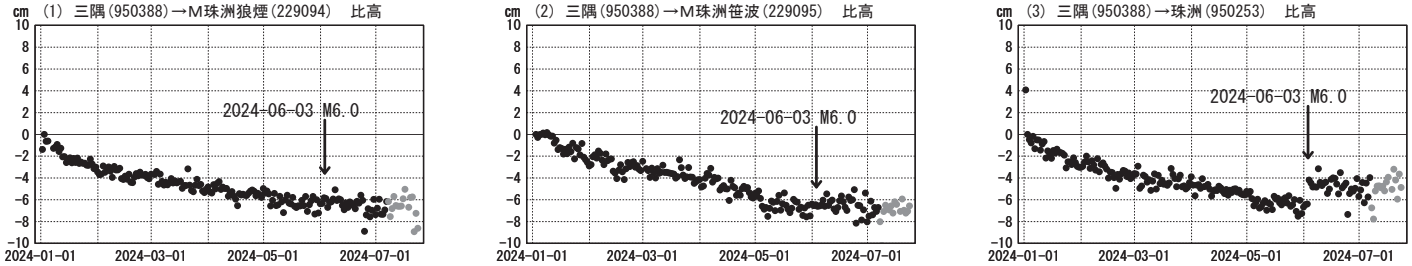

期間: 2024-01-01～2024-07-23 JST

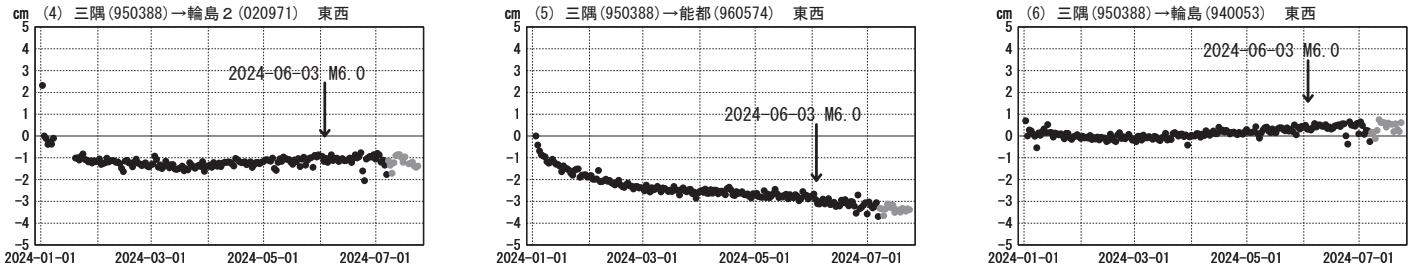

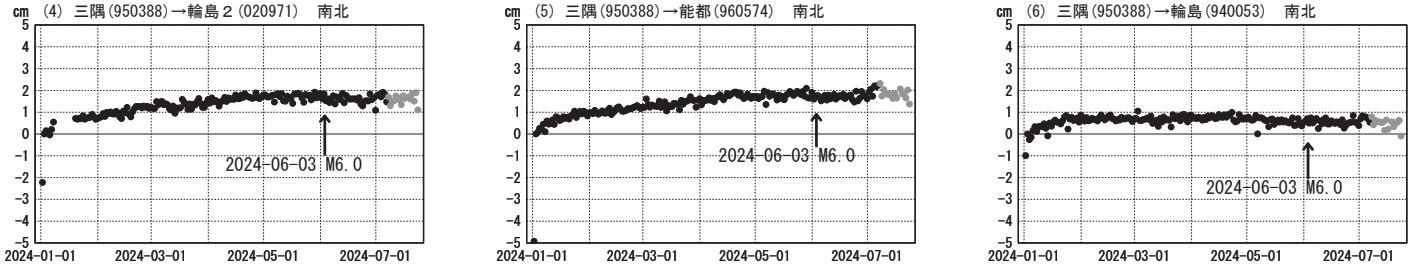

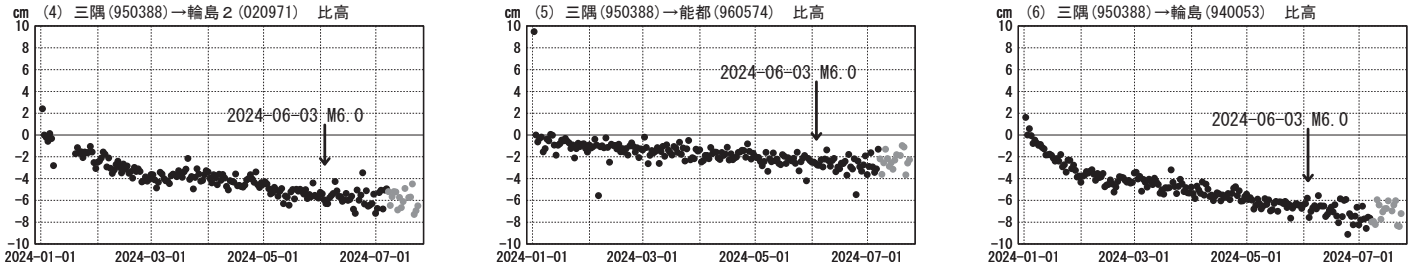

●---[F5:最終解] ●---[R5:速報解]

※一部の観測点は、傾斜等の影響を受けている可能性がある。

国土地理院

令和6年能登半島地震(1月1日 M7.6)後の観測データ （暫定）

成分変化グラフ

期間: 2024-01-01～2024-07-23 JST

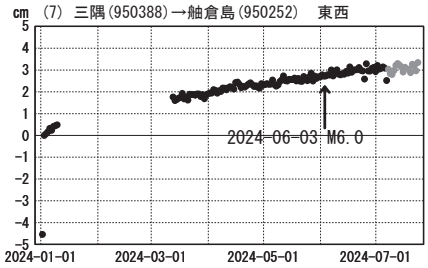

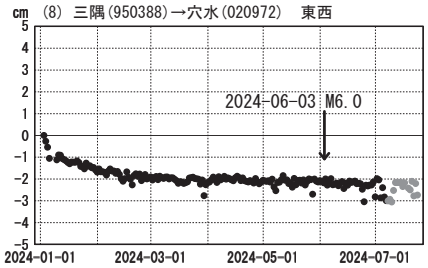

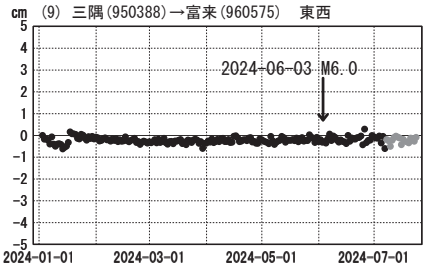

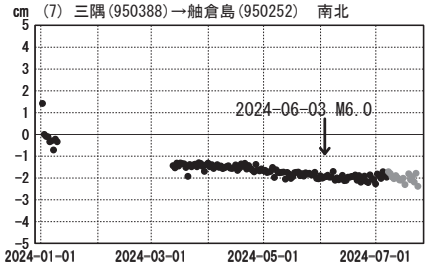

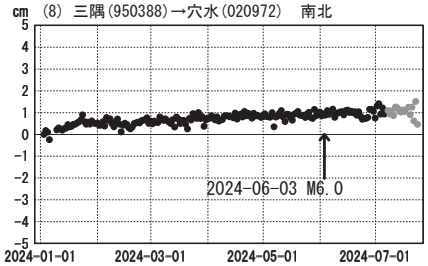

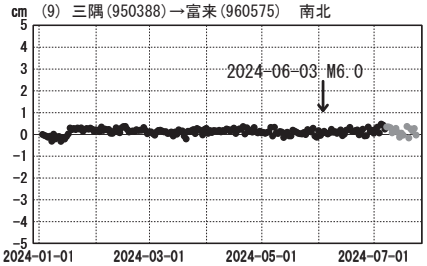

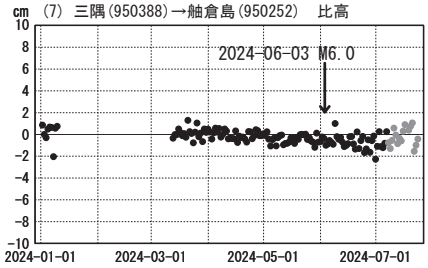

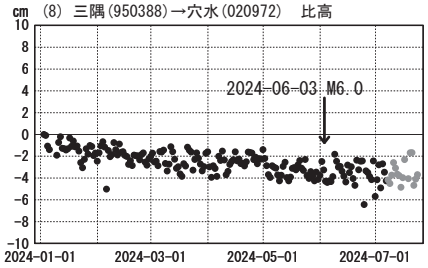

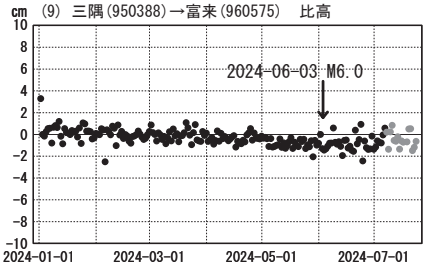

期間: 2024-01-01～2024-07-23 JST

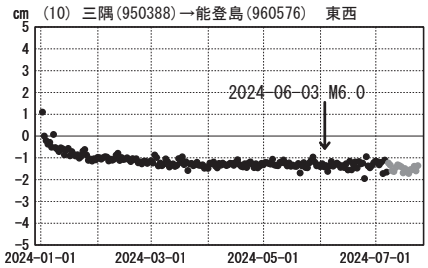

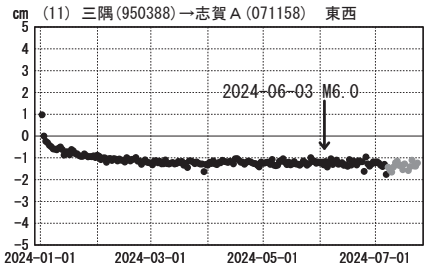

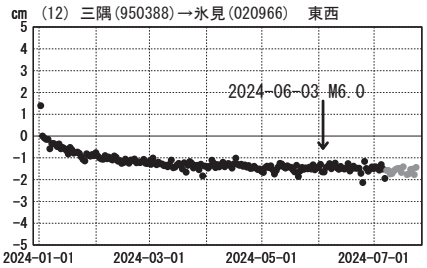

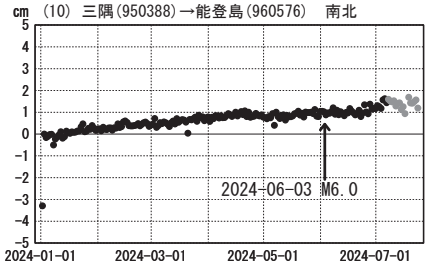

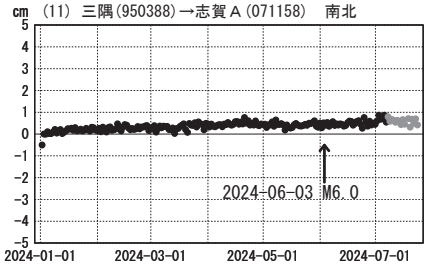

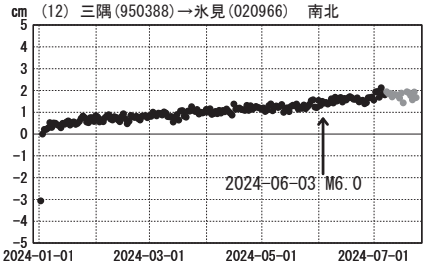

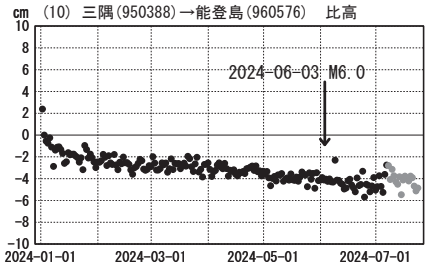

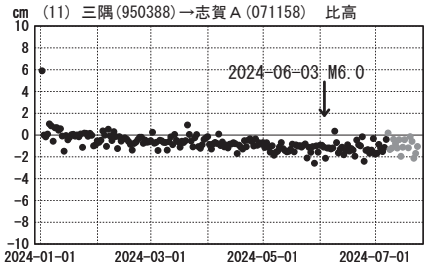

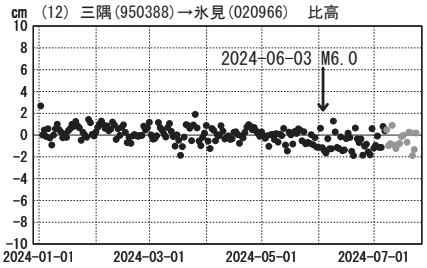

●---[F5:最終解]　●---[R5:速報解]

※一部の観測点は、傾斜等の影響を受けている可能性がある。

国土地理院

令和6年能登半島地震(1月1日 M7.6)後の観測データ （暫定）

成分変化グラフ

期間: 2024-01-01～2024-07-23 JST

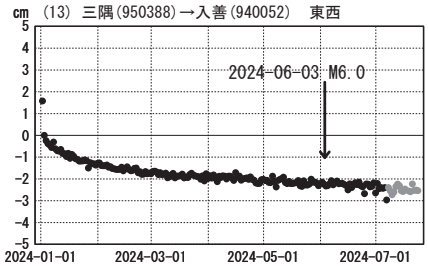

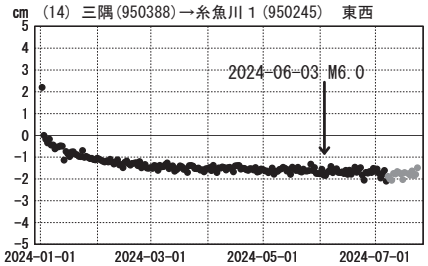

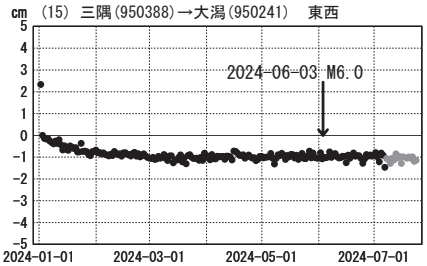

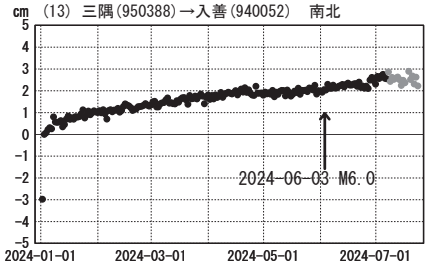

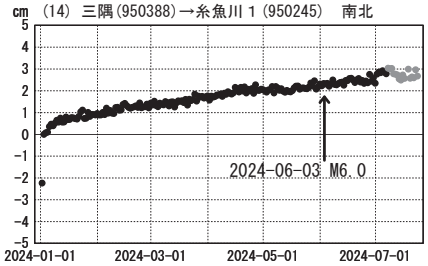

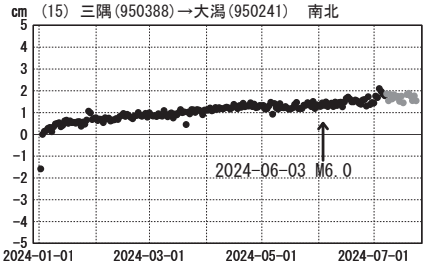

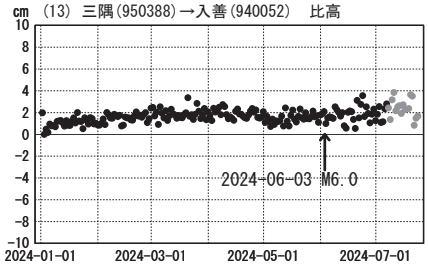

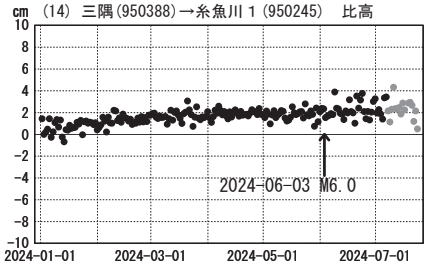

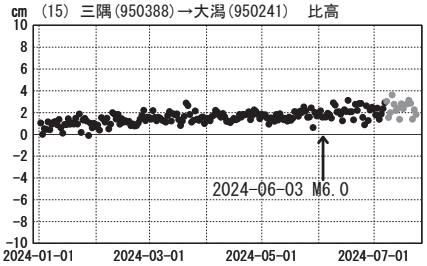

期間: 2024-01-01～2024-07-23 JST

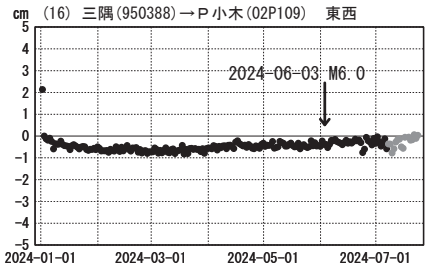

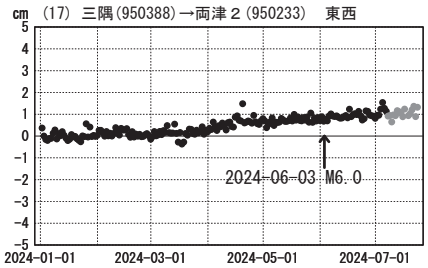

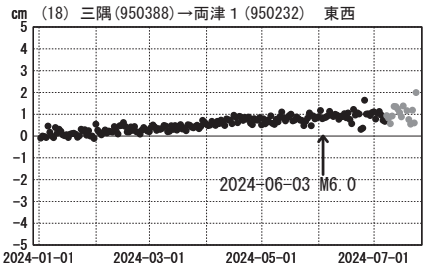

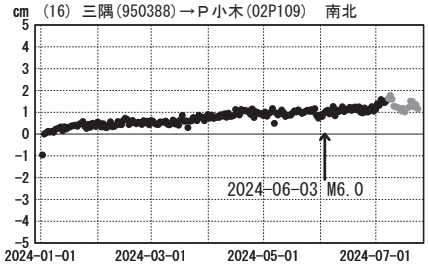

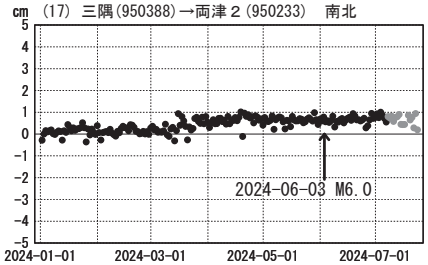

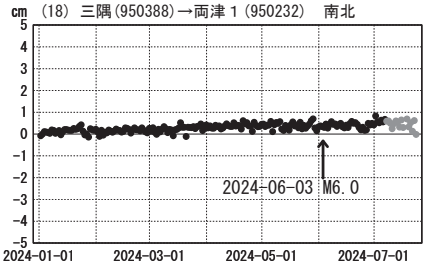

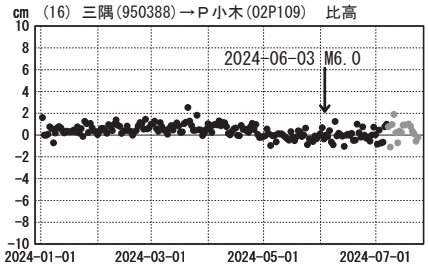

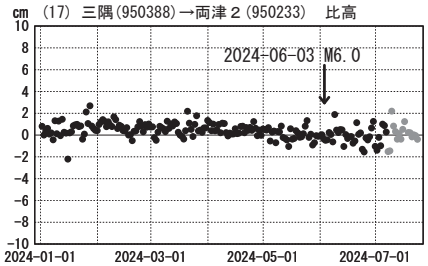

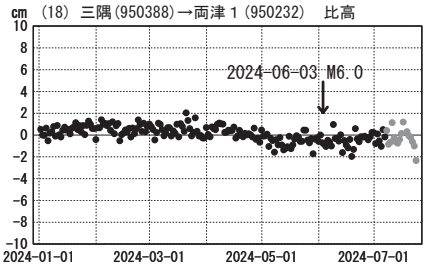

●---[F5:最終解]　●---[R5:速報解]

※一部の観測点は、傾斜等の影響を受けている可能性がある。

国土地理院